

+NOTICE!!

These documents have been scanned!

Do not place un-scanned documents beneath this notice!

Do not remove this notice from this file!

GPO Jacket No. 560-102
Print Order 61549
Rise Business Services, LLC
Job=AZ15 9/12/2019



Box Number= AZ15243



Claim Begin-End: AMC073353-AMC073431

1 Initial Receipt



AZ15243-2

AMC073353-AMC074022

**NO
DOCUMENTS
FOUND**

NO DOCUMENTS FOUND
NO DOCUMENTS FOUND

NOTICE!!

These documents have been scanned!

Do not place un-scanned documents beneath this notice!

Do not remove this notice from this file!

GPO Jacket No. 560-102
Print Order 61549
Rise Business Services, LLC
Job=AZ15 9/12/2019



Box Number= AZ15243



Claim Begin-End: AMC073353-AMC073431

2 Correspondence



AZ15243-2

AMC073353-AMC074022



United States Department of the Interior



BUREAU OF LAND MANAGEMENT
ARIZONA STATE OFFICE
3707 N. 7TH STREET
P.O. BOX 16563
PHOENIX, ARIZONA 85011

IN REPLY REFER TO:
3800 (921) MH
A MC 21945
A MC 73353
A MC 316291
A MC 324360

CERTIFIED MAIL - RETURN RECEIPT REQUESTED

August 29, 1994

DECISION

Mining Claimant(s) : Mining Claim(s),
as Shown on the : Mill Site(s) and Tunnel
Enclosed Sheet(s) : Site(s) as Shown on the
Enclosed Sheet(s) 2

MINING CLAIMS, MILL SITES AND TUNNEL SITES DECLARED ABANDONED

Public Law 102-381, 106 Stat 1374, dated October 5, 1992, and the regulations implemented July 15, 1993, 43 CFR §3833.1-5, "Rental Fees" prescribe, unless otherwise exempted, that \$100 rental for assessment year 1992-1993, and \$100 rental for assessment year 1993-1994, must be paid to the Bureau of Land Management (BLM) for each mining claim, mill site, and tunnel site on or before August 31, 1993. Failure to pay the rental fee by that date shall conclusively constitute an abandonment of the mining claim, mill site, or tunnel site, which shall be void.

The BLM records do not show receipt of payment for the mining claim(s), mill site(s), and tunnel site(s) listed on the enclosed sheet(s) on or before August 31, 1993.

If the rental fee was timely paid to the BLM for 1993 and 1994, please furnish a copy of the BLM receipt for payment and the document listing the claims and serial numbers for which payment was made to the BLM, Arizona State Office. The receipt and proof must be dated and/or time stamped by the BLM on or before August 31, 1993.

The proof of payment must show that the required amount was remitted and was received by the BLM on or before August 31, 1993, or it will not be accepted. The evidence must be received in this office no later than 30 days from receipt of this decision. If the proof is not furnished during the 30-day period, the mining claim(s), mill site(s), and tunnel site(s) will be removed from the BLM records as abandoned and void.

If additional information is required, please call (602) 650-0518.

Mary Jo Yoas

Mary Jo Yoas
Chief, Branch of Lands
and Minerals Operations

Enclosure(s)

8-29-94

1994

MISSING ASSESSMENT LIST BY SERIAL NUMBER

PAGE 001

LEAD OWNER

SULLIVAN JAMES , et al
BOX 3030
SCOTTSDALE AZ 85257

CO-OWNERS
NONE

ARIZONA LEAD FILE NUMBER - 21945

CASE TYPE	SERIAL NUMBER	CLAIM NAME	LAST ASSMT.	CASE TYPE	SERIAL NUMBER	CLAIM NAME	LAST ASSMT.
LD	21958	ALPHA #14	1992				

ARIZONA LEAD FILE NUMBER - 73353

CASE TYPE	SERIAL NUMBER	CLAIM NAME	LAST ASSMT.	CASE TYPE	SERIAL NUMBER	CLAIM NAME	LAST ASSMT.
LD	73399	PROSPECT #9	1992	LD	73400	TALLSHIP #B-1	1992
LD	73401	TALLSHIP #B-2	1992	LD	73402	TALLSHIP #B-3	1992
LD	73403	TALLSHIP #B-4	1992	LD	73404	TALLSHIP #B-5	1992
LD	73405	TALLSHIP #B-6	1992	LD	73406	TALLSHIP #B-7	1992
LD	73407	TALLSHIP #B-8	1992	LD	73408	TALLSHIP #B-9	1992
LD	73409	TALLSHIP #5-A	1992	LD	73410	TALLSHIP #7-A	1992
LD	73411	TALLSHIP #8-A	1992	LD	73412	TALLSHIP #9-A	1992
LD	73413	TALLSHIP #10-A	1992				

CO-OWNERS
SULLIVAN FLORENCE

ENTERED IN COMPUTER
8-30-94 *ARwas* *e. Hob*
9-2-94

ARIZONA LEAD FILE NUMBER - 73353

CASE TYPE	SERIAL NUMBER	CLAIM NAME	LAST ASSMT.	CASE TYPE	SERIAL NUMBER	CLAIM NAME	LAST ASSMT.
LD	73353	TEX #1	1992				
LD	73354	TEX #2	1992	LD	73355	TEX #3	1992
LD	73356	TEX #4	1992	LD	73357	TEX #5	1992
LD	73358	TEX #6	1992	LD	73359	TEX #7	1992
LD	73360	TEX #8	1992	LD	73361	TEX #9	1992
LD	73362	TEX #10	1992	LD	73363	TEX #11	1992
LD	73364	TEX #12	1992	LD	73365	TEX #13	1992
LD	73366	TEX #14	1992	LD	73367	TEX #15	1992
LD	73368	TEX #16	1992	LD	73369	TEX #17	1992
LD	73370	TEX #18	1992	LD	73371	TEX #19	1992
LD	73372	TEX #20	1992	LD	73373	TEX #21	1992
LD	73374	TEX #22	1992	LD	73375	TEX #23	1992
LD	73376	TEX #24	1992	LD	73377	TEX #25	1992
LD	73378	TEX #26	1992	LD	73379	TEX #27	1992
LD	73380	TEX #28	1992	LD	73388	FLORENCE #8	1992
LD	73389	FLORENCE #9	1992	LD	73390	FLORENCE #10	1992
LD	73391	PROSPECT #1	1992	LD	73392	PROSPECT #2	1992
LD	73393	PROSPECT #3	1992	LD	73394	PROSPECT #4	1992
LD	73395	PROSPECT #5	1992	LD	73396	PROSPECT #6	1992

closed 73399-73413, 73353-73380, 73388-73396 8/31/93 mth

LEAD OWNER

SULLIVAN JAMES
BOX 3030
SCOTTSDALE AZ 85271

CO-OWNERS
NONE

ARIZONA LEAD FILE NUMBER - 316291

CASE TYPE	SERIAL NUMBER	CLAIM NAME	LAST ASSMT.	CASE TYPE	SERIAL NUMBER	CLAIM NAME	LAST ASSMT.
LD	316291	SULLY #16	1992				

ARIZONA LEAD FILE NUMBER - 324360

CASE TYPE	SERIAL NUMBER	CLAIM NAME	LAST ASSMT.	CASE TYPE	SERIAL NUMBER	CLAIM NAME	LAST ASSMT.
LD	324362	PROSPECT 7 A	1992	LD	324363	PROSPECT 8 A	1992



United States Department of the Interior



BUREAU OF LAND MANAGEMENT
ARIZONA STATE OFFICE
3707 N. 7TH STREET
P.O. BOX 16563
PHOENIX, ARIZONA 85011

(602) ~~640-3350~~ 650-0360

IN REPLY REFER TO:

(922-LC)
A MC 65113
A MC 73353

November 9, 1993

CERTIFIED MAIL--RETURN RECEIPT REQUESTED

DECISION

Mining Claimant(s)
as Shown on the
Enclosed Sheet

Mining Claim(s)
as Shown on the
Enclosed Sheet


MINING CLAIMS DECLARED ABANDONED

The Federal Land Policy and Management Act (FLPMA) of 1976, 43 U.S.C. 1744, and the implementing regulations in 43 CFR 3833.2, require an annual filing for all mining claims recorded with the Bureau of Land Management (BLM). FLPMA provides that failure to file evidence of annual assessment work or a notice of intention to hold by December 30 of each year shall be deemed conclusively to constitute an abandonment of the claim and it is void by operation of law. The constitutionality of Section 314 of FLPMA was upheld on April 1, 1985, by the United States Supreme Court in United States v. Locke et al., 471 U.S. 84, 129 (1985).

The BLM records do not show receipt of either an affidavit of annual assessment work performed or a notice of intention to hold for the claim(s) listed on the enclosed sheet(s) for the 1992 assessment year.

If you did timely file an affidavit or notice of intention to hold with the BLM during 1992, please furnish a copy which shows receipt by the BLM Arizona State Office, (dated and time stamped) during 1992.

Your proof must show the required document was timely filed with the BLM during 1992, otherwise it will not be accepted. The evidence must be received in this office no later than 30 days from receipt of this decision. If the proof is not furnished during this 30-day period, the claim(s) will be removed from our records as abandoned and void.


Byard L. Kershaw
Chief, Branch of
Mining Law Administration

Enclosure

LEAD OWNER

SULLIVAN JAMES et al
PO BOX 3030
SCOTTSDALE AZ 85257

CO-OWNERS
NONE

ARIZONA LEAD FILE NUMBER - 65113

CASE TYPE	SERIAL NUMBER	CLAIM NAME	LAST ASSMT.	CASE TYPE	SERIAL NUMBER	CLAIM NAME	LAST ASSMT.
LD	65394	RED #282	1991	LD	65395	RED #283	1991
LD	65396	RED #284	1991	LD	65397	RED #285	1991
LD	65398	RED #286	1991	LD	65399	RED #287	1991
LD	65400	RED #288	1991	LD	65401	RED #289	1991

CO-OWNERS
SULLIVAN FLORENCE

ARIZONA LEAD FILE NUMBER - 73353

CASE TYPE	SERIAL NUMBER	CLAIM NAME	LAST ASSMT.	CASE TYPE	SERIAL NUMBER	CLAIM NAME	LAST ASSMT.
LD	73397	PROSPECT #7	1991	LD	73398	PROSPECT #8	1991

Closed 73397, 73398
11-9-93

ENTERED IN COMPUTER
en

PS Form 3811, December 1991

A MC 65113/73353 922-LC Abandonment

Is your RETURN ADDRESS completed on the reverse side?

SENDER:

- Complete items 1 and/or 2 for additional services.
- Complete items 3, and 4a & b.
- Print your name and address on the reverse of this form so that we can return this card to you.
- Attach this form to the front of the mailpiece, or on the back if space does not permit.
- Write "Return Receipt Requested" on the mailpiece below the article number.
- The Return Receipt will show to whom the article was delivered and the date delivered.

I also wish to receive the following services (for an extra fee):

- Addressee's Address
- Restricted Delivery

Consult postmaster for fee.

3. Article Addressed to:

James Sullivan et al
Box 3030
Scottsdale AZ 85257

4a. Article Number
764747 47

4b. Service Type

Registered Insured
 Registered COD
 Express Mail Return Receipt for Merchandise

7. Date of Delivery
NOV 15 1993

5. Signature (Addressee)
J. Sullivan

6. Signature (Agent)

8. Addressee's Address (Only if requested and fee is paid)

PS Form 3811, December 1991 U.S. GPO: 1992-323-402 DOMESTIC RETURN RECEIPT

Thank you for using Return Receipt Service.



United States Department of the Interior

BUREAU OF LAND MANAGEMENT
ARIZONA STATE OFFICE
3707 N. 7TH STREET
P.O. BOX 16563
PHOENIX, ARIZONA 85011

(602) 640-5550



IN REPLY REFER TO:

0023M
(922-SR)
A MC 73353

James Sullivan
P.O. Box 3030
Scottsdale, Arizona 85257

September 10, 1992

NOTICE TO MINING CLAIMANTS

Your annual filing of an affidavit of assessment work or notice of intention to hold received in this office did not contain all of the correct Bureau of Land Management serial numbers assigned to each claim.


Below are the names of the claims, serial numbers erroneously listed on the affidavit and the correct serial numbers according to our records:

<u>Name of Claims</u>	<u>Incorrect Serial Numbers</u>	<u>Correct Serial Numbers</u>
Tallship #B-7	A MC 73409	A MC 73406

Our records for the claim(s) have been updated to show receipt of the required annual filing for 1992. No further action on your part is necessary.

The regulations under 43 CFR Subpart 3833 state: "Citing the serial number shall comply with the requirement in the Act to file an additional description of the claim."

To receive proper credit in the future, in addition to naming each claim on the affidavit, always include the correct serial numbers assigned to each of the mining claims, mill or tunnel sites.


Byard L. Kershaw
Chief, Branch of
Mining Law Administration

A MC 73353 (922-LC)

SENDER: Complete items 1 and 2 when additional services are desired and complete items 3 and 4.

Put your address in the "TURN TO" Space on the reverse side. Failure to do this will prevent this card from being returned to you. The return receipt fee will provide you the name of the person delivered to and the date of delivery. For additional fees the following services are available. Consult postmaster for fees and check box(es) for additional service(s) requested.

1. Show to whom delivered, date, and addressee's address. (Extra charge)
2. Restricted Delivery (Extra charge)

3. Article Addressed to:

James Sullivan
PO Box 3030
Scottsdale, AZ 85257

4. Article Number

764555

Type of Service:

- Registered Insured
 Certified COD
 Express Mail Return Receipt for Merchandise

Always obtain signature of addressee or agent and DATE DELIVERED.

5. Signature - Addressee

X 

6. Signature - Agent

X


8. Addressee's Address (ONLY if requested and fee paid)

7. Date of Delivery

APR 23 1990

UNITED STATES POSTAL SERVICE

OFFICIAL BUSINESS



SENDER INSTRUCTIONS

Print your name, address and ZIP Code in the space below.

- Complete items 1, 2, 3, and 4 on the reverse.
- Attach to front of article if space permits, otherwise affix to back of article.
- Endorse article "Return Receipt Requested" adjacent to number.



PENALTY FOR PRIVATE USE, \$300

**RETURN
TO**

Print Sender's name, address, and ZIP Code in the space below.

Bureau of Land Management
Arizona State Office
P.O. Box 16563
Phoenix, Arizona 85011



United States Department of the Interior



BUREAU OF LAND MANAGEMENT
ARIZONA STATE OFFICE
3707 N. 7TH STREET
P.O. BOX 16563
PHOENIX, ARIZONA 85011
(602) 640-5550

IN REPLY REFER TO:

(922 --LC)
0022M
A MC 73353

CERTIFIED MAIL--RETURN RECEIPT REQUESTED

April 16, 1990

DECISION

Mining Claimant(s)
as Shown on the
Enclosed Sheet

Mining Claim(s)
as Shown on the
Enclosed Sheet

MINING CLAIMS DECLARED ABANDONED

The Federal Land Policy and Management Act (FLPMA) of 1976, 43 U.S.C. 1744, and the implementing regulations in 43 CFR 3833.2, require an annual filing for all mining claims recorded with the Bureau of Land Management (BLM). FLPMA provides that failure to file evidence of annual assessment work or a notice of intention to hold by December 30 of each year shall be deemed conclusively to constitute an abandonment of the claim and it is void by operation of law. The constitutionality of Section 314 of FLPMA was upheld on April 1, 1985, by the United States Supreme Court in United States v. Locke et al., 471 U.S. 84, 129 (1985).

The BLM records do not show receipt of either an affidavit of annual assessment work performed or a notice of intention to hold for the claim(s) listed on the enclosed sheet(s) for the 1989 assessment year.

If you did timely file an affidavit or notice of intention to hold with the BLM during 1989, please furnish a copy which shows receipt by the BLM Arizona State Office, (dated and time stamped) during 1989.

Your proof must show the required document was timely filed with the BLM during 1989, otherwise it will not be accepted. The evidence must be received in this office no later than 30 days from receipt of this decision. If the proof is not furnished during this 30-day period, the claim(s) will be removed from our records as abandoned and void.

Alan Rabinoff
Chief, Branch of
Mining Law Administration

Enclosure

1989

MISSING ASSESSMENT LIST BY SERIAL NUMBER

4-16-90

PAGE 001

LEAD OWNER

SULLIVAN JAMES
PO BOX 3030
SCOTTSDALE AZ 85257

g

CO-OWNERS
NONE

ARIZONA LEAD FILE NUMBER - 73353

CASE TYPE	SERIAL NUMBER	CLAIM NAME	LAST ASSMT.	CASE TYPE	SERIAL NUMBER	CLAIM NAME	LAST ASSMT.
LD	73421	TALLSHIP #1	1988	LD	73422	TALLSHIP #2	1988
LD	73423	TALLSHIP #3	1988	LD	73424	TALLSHIP #4	1988
LD	73425	TALLSHIP #5	1988	LD	73426	TALLSHIP #6	1988
LD	73427	TALLSHIP #7	1988	LD	73428	TALLSHIP #8	1988
LD	73429	TALLSHIP #9	1988	LD	73430	TALLSHIP #10	1988
LD	73431	TALLSHIP #11	1988				

Closed

73421-73431

4-16-90

ENTERED IN COMPUTER

g

PS I III 3811, July 1983 447-845

SENDER: Complete items 1, 2, 3 and 4.

Put your address in the "RETURN TO" space on the reverse side. Failure to do this will prevent this card from being returned to you. The return receipt fee will provide you the name of the person delivered to and the date of delivery. For additional fees the following services are available. Consult postmaster for fees and check box(es) for service(s) requested.

1. Show to whom, date and address of delivery.

2. Restricted Delivery. A MC 65113 & 73353
(943-AH)

3. Article Addressed to:

James Sullivan
P.O. Box 3030
Scottsdale, AZ 85257

4. Type of Service:

- Registered Insured
 Certified COD
 Express Mail

Article Number

764022

Always obtain signature of addressee or agent and DATE DELIVERED.

5. Signature - Addressee

X

6. Signature - Agent

X

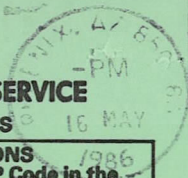
7. Date of Delivery

5-16-86

8. Addressee's Address (*ONLY if requested and fee paid*)

DOMESTIC RETURN RECEIPT

UNITED STATES POSTAL SERVICE
OFFICIAL BUSINESS



SENDER INSTRUCTIONS

Print your name, address, and ZIP Code in the space below.

- Complete items 1, 2, 3, and 4 on the reverse.
- Attach to front of article if space permits, otherwise affix to back of article.
- Endorse article "Return Receipt Requested" adjacent to number.

**RETURN
TO**



PHOENIX, ARIZONA
MAY 16 4 58 PM '86
RECEIVED
POST OFFICE
PENALTY FOR PRIVATE
USE, \$300
745 AM '86

(Name of Sender)

Bureau of Land Management
Arizona State Office
P. O. Box 16563
Phoenix, Arizona 85011

(No. and Street, Apt., Suite, P.O. Box or R.D. No.)

(City, State, and ZIP Code)



United States Department of the Interior

IN REPLY REFER TO:

(943-AH)
Leads: A MC 65113
A MC 73353

BUREAU OF LAND MANAGEMENT
ARIZONA STATE OFFICE
3707 N. 7th Street
Phoenix, Arizona 85014
(602) 241-5550

CERTIFIED MAIL - RETURN RECEIPT REQUESTED

May 14, 1986

James Sullivan
P.O. Box 3030
Scottsdale, Arizona 85257

DECISION
MINING CLAIMS DECLARED ABANDONED

The Federal Land Policy and Management Act (FLPMA) of 1976, 43 U.S.C. 1744, and the implementing regulations in 43 CFR 3833.2, require an annual filing for all mining claims recorded with the Bureau of Land Management. The Act provides that failure to file evidence of annual assessment work or a notice of intention to hold by December 30 each year shall be deemed conclusively to constitute an abandonment of the claim and it is void by operation of law. The constitutionality of Section 314 of FLPMA was upheld on April 1, 1985 by the United States Supreme Court in U.S. et al v. Locke et al, No. 83-1394.

The Bureau of Land Management records do not show receipt of either an affidavit of annual assessment work performed or a notice of intention to hold for the claims listed on the attached sheet during the year(s) cited.

If you did timely file an affidavit or notice of intention to hold with the Bureau of Land Management during the stated year(s), notify this office. Please furnish one of the following for each missing year: (1) a letter of acknowledgement from this office; (2) a postcard of acknowledgement (BLM Form 3830-1); (3) a copy of the affidavit showing the Bureau of Land Management date and time stamp; or (4) other evidence of receipt by our office.

Your proof must show the required documents were timely filed with the Bureau of Land Management for the year(s) shown as missing, otherwise, they will not be accepted. The evidence must be received in this office no later than 30 days from receipt of this decision. If the proof is not furnished during this 30 day period, the claim(s) listed will be removed from our records as abandoned and void.

ENTERED IN COMPUTER

John T. Mezes

John T. Mezes
Chief, Branch of Lands &
Minerals Operations

73381-73387

8/26/86 cases closed - no appeal filed

* An annual filing was not received for the following:

<u>A MC Serial No.</u>	<u>Claim Name</u>	<u>Year</u>
65113 thru 65123	White No. A-1 thru White No. A-11	1984 and 1985
65144 thru 65159	White No. 21 thru White No. 36	1984 and 1985
65218 thru 65249	White No. 119 thru White No. 150	1984 and 1985
65273 and 65274	White No. 176 and White No. 177	1984 and 1985
65289 and 65290	White No. 194 and White No. 195	1984 and 1985
65293 and 65294	White No. 198 and White No. 199	1984 and 1985
65296 and 65297	White No. 201 and White No. 202	1984 and 1985
65299 and 65300	White No. 204 and White No. 205	1984 and 1985
65302	White No. 207	1984 and 1985
65307 thru 65312	White No. 212 thru White No. 217	1984 and 1985
65313 thru 65321	White No. 219 thru White No. 227	1984 and 1985
65330 and 65331	White No. 21-A and White No. 22-A	1984 and 1985
65336	Van #A-12	1984 and 1985
65337 thru 65341	Van M#1 thru Van M#5	1984 and 1985
65351	Van #2520	1984 and 1985
65352	Van #2530	1984 and 1985
65353	Van #2540	1984 and 1985
65354	Van #2550	1984 and 1985

An annual filing was not received for the following:

<u>A MC Serial No.</u>	<u>Claim Name</u>	<u>Year</u>
65355	Van #2560	1984 and 1985
65356	Van #2570	1984 and 1985
65357	Van #2580	1984 and 1985
65358	Van #2590	1984 and 1985
65359	Van #2600	1984 and 1985
65360	Van #2610	1984 and 1985
65361	A-13	1984 and 1985
65362	A-14	1984 and 1985
65364	A-1-14	1984 and 1985
65376 thru 65391	Red #264 thru Red #279	1984 and 1985
73381 thru 73387	Florence #1 thru Florence #7	1984 and 1985

December 5, 1983

Mr. Bill Jones
Star Rt. Golf Course Dr.
Chelen, WA 98816

Dear Mr. Jones:

This will acknowledge receipt of your letter dated November 28, 1983.

We have Tex and Prospect mining claims on file which are located in the areas indicated on your Exhibit D. They are identified as follows:

Serial Number

Claim Name

A MC 73353 thru 73380
A MC 73391 thru 73399

Tex #1 thru #28
Prospect #1 thru #9

Affidavits of annual assessment work have been filed each year by James Sullivan.

Sincerely,

/s/ Mario L. Lopez

Mario L. Lopez
Chief, Branch of Lands
and Minerals Operations

NLGarneau:sr:12/2/83

December 26, 1979

Mr. James Sullivan
P. O. Box 3241
Scottsdale, Arizona 85257

Dear Mr. Sullivan:

This letter is to identify the serial numbers we have assigned to your mining claim location notices filed in this office on October 12, 1979.

<u>Serial Number</u>	<u>Name of Claim</u>
A MC 73353 thru A MC 73380	Tex #1 thru #28
A MC 73381 thru A MC 73390	Florence #1 thru #10
A MC 73391 thru A MC 73399	Prospect #1 thru #9
A MC 73400 thru A MC 73408	Tallship #B-1 thru #B-9
A MC 73409	Tallship #5-A
A MC 73410 thru A MC 73413	Tallship #7-A thru #10-A
A MC 73414 thru A MC 73420	Tallship #C-1 thru #C-7
A MC MC 73421 thru A MC 73431	Tallship #1 thru #11

Please refer to the claim names and the serial numbers in any future correspondence.

This will also acknowledge receipt of your Affidavit of Labor Performed and Improvements Made for the above claims for the year 1978-1979.

A photocopy of your recorded Affidavit of Labor Performed or Notice of Intent to Hold for the 1979-1980 assessment year should be filed in this office on or before December 30, 1980. To be acceptable, the affidavit must show the work done during the period noon September 1, 1979 to noon September 1, 1980. No fee is required.

Sincerely yours,

/s/ Robert L. Peterson

Chief, Branch of Records
and Data Management

Enclosure:
Regulations 43 CFR 3833

BAhearn:sp

NOTICE!!

These documents have been scanned!

Do not place un-scanned documents beneath this notice!

Do not remove this notice from this file!

GPO Jacket No. 560-102
Print Order 61549
Rise Business Services, LLC
Job=AZ15 9/12/2019



Box Number= AZ15243



Claim Begin-End: AMC073353-AMC073431

3 Transfers



AZ15243-2

AMC073353-AMC074022

RECORDED ELECTRONICALLY
ID: 201422416 County Cochise
Date 12/22/14 Time 4:18
simplifile www.simplifile.com 800.460.5657

AMC 21945
73353
324360
326382
340653
341334
~~341334~~
341966
351062

When Recorded, Return to:

Lewis D. Schorr, Esq.
Lewis Roca Rothgerber LLP
One South Church Avenue, Suite 700
Tucson, Arizona 85701

EXEMPT - A.R.S. SECTIONS
11-1134(A)(2) and
11-1134(A)(6)

QUIT-CLAIM DEED

COURTESY RECORDING NO TITLE LIABILITY INCURRED

For valuable consideration, the receipt of which is hereby acknowledged, Delta Exploration Holdings, L.L.C., an Arizona limited liability company, as Grantor, quit claims to Excelsior Mining Arizona, Inc., an Arizona corporation, as Grantee, all of Grantor's right, title and interest in and to the property located in Cochise County, Arizona and described as follows:

See Exhibit A and Exhibit B, which are attached hereto and made a part hereof.

Dated this 15 day of December, 2014.

Delta Exploration Holdings, L.L.C.,
an Arizona limited liability company

*whose address is
2999 N. 44th St., Ste. 300
Phoenix, AZ 85018

By: [Signature]
Name: Kevin L. Sullivan
Its: Manager

[Notary block on following page.]

BLM AZ STATE OFFICE
2015 FEB 17 P 3:50
PHOENIX, ARIZONA

ENTERED
FEB 23 2015
BY: [Signature]

When Recorded, Return to:

EXEMPT - A.R.S. SECTIONS

11-1134(A)(2) and

11-1134(A)(6)

Lewis D. Schorr, Esq.
Lewis Roca Rothgerber LLP
One South Church Avenue, Suite 700
Tucson, Arizona 85701

QUIT-CLAIM DEED


COURTESY RECORDING NO TITLE LIABILITY INCURRED

For valuable consideration, the receipt of which is hereby acknowledged, Delta Exploration Holdings, L.L.C., an Arizona limited liability company, as Grantor, quit claims to Excelsior Mining Arizona, Inc., an Arizona corporation, as Grantee, all of Grantor's right, title and interest in and to the property located in Cochise County, Arizona and described as follows:

See Exhibit A and Exhibit B, which are attached hereto and made a part hereof.

Dated this 16 day of December, 2014.

Delta Exploration Holdings, L.L.C.,
an Arizona limited liability company

By: 
Name: Kevin L. Sullivan
Its: Manager

[Notary block on following page.]

PHOENIX, ARIZONA
2015 FEB 17 P 3:50
BLM AZ STATE OFFICE

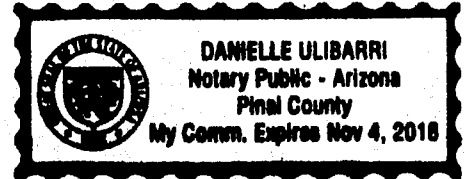
STATE OF ARIZONA)
) ss.
County of Maricopa)

This instrument was acknowledged before me this 15 day of December, 2014, by Kevin L. Sullivan, manager of Delta Exploration Holdings, L.L.C., an Arizona limited liability company, for and on behalf of the company.



Notary Public

My Commission Expires: 11/4/18



RECORDED
BLM AZ STATE OFFICE
2015 FEB 17 P 3:50
PHOENIX, ARIZONA

Description of document this notarial certificate is being attached to:

Type/Title: Quit-Claim Deed
Date of Document: December 15, 2014
No. of Pages: Seven (7)
Signer: Kevin L. Sullivan, Manager of Delta Exploration Holdings, L.L.C., an Arizona limited liability company

EXHIBIT A

The following Arizona State Mineral Prospecting Permits and Mineral Lease (attached hereto) for lands located in Cochise County, Arizona:

State Mineral Prospecting Permit Numbers:

- 08-115068 for Section 25, T. 16 S., R. 22 E.
- 08-115063 for Section 18, T. 16 S., R. 23 E.
- 08-115064 for Section 5, T. 16 S., R. 23 E.
- 08-114685 for part of Section 7, T. 16 S., R. 23 E.
- 08-115062 for part of Section 7, T. 16 S., R. 23 E.

- 08-115669 for Section 29, T. 15 S., R. 23 E.

- 08-115670 for Section 8, T. 16 S., R. 23 E.

- 08-115671 for Section 17, T. 16 S., R. 23 E.

- 08-115672 for Section 32, T. 15 S., R. 23 E.

State Mineral Lease Number:

- 11-53946 for Section 36, T. 15 S., R. 22 E.

PHOENIX, ARIZONA

2015 FEB 17 P 3:50

RECEIVED
BLM AZ STATE OFFICE

EXHIBIT B

The 128 unpatented mining claims listed on the following pages 1 through 3 located in the following lands in Cochise County, Arizona:

Sections 12, 13, 23, 24, 25 and 26, T. 16 S., R. 22 E

Sections 1, 6, 11 and 12, T. 16 S., R. 23 E.

Section 35, T. 15 S., R. 22 E.

RECORDED
BLM AZ STATE OFFICE
2015 FEB 17 P 3:50
PHOENIX, ARIZONA

DEPARTMENT OF THE INTERIOR
 BUREAU OF LAND MANAGEMENT
 MINING CLAIMS
 Customer Information - WITH Serial No. and Claim Name

ACTIVE CLAIMS

Run Date: 12/02/2014 03:55 PM

Page 1 of 3

Admin State: AZ

Geo State: AZ

DELTA EXPL HOLDINGS LLC
 3650 W WOODRIDGE DR
 GLENDALE, AZ 85308-4127

CUSTOMER ID: 2116492

<u>Serial No.</u>	<u>Claim Name/Number</u>	<u>Lead Serial No.</u>	<u>Disposition</u>
AMC21945	ALPHA #1	AMC21945	ACTIVE
AMC21946	ALPHA #2	AMC21945	ACTIVE
AMC21947	ALPHA #3	AMC21945	ACTIVE
AMC21948	ALPHA #4	AMC21945	ACTIVE
AMC21950	ALPHA #6	AMC21945	ACTIVE
AMC21951	ALPHA #7	AMC21945	ACTIVE
AMC21952	ALPHA #8	AMC21945	ACTIVE
AMC21953	ALPHA #9	AMC21945	ACTIVE
AMC21954	ALPHA #10	AMC21945	ACTIVE
AMC21955	ALPHA #11	AMC21945	ACTIVE
AMC21956	ALPHA #12	AMC21945	ACTIVE
AMC21957	ALPHA #13	AMC21945	ACTIVE
AMC21959	ALPHA #15	AMC21945	ACTIVE
AMC21960	ALPHA #16	AMC21945	ACTIVE
AMC21961	ALPHA #17	AMC21945	ACTIVE
AMC21962	ALPHA #18	AMC21945	ACTIVE
AMC21963	ALPHA #19	AMC21945	ACTIVE
AMC21964	ALPHA #20	AMC21945	ACTIVE
AMC21966	ALPHA #22	AMC21945	ACTIVE
AMC21967	ALPHA #23	AMC21945	ACTIVE
AMC21968	ALPHA #24	AMC21945	ACTIVE
AMC21969	ALPHA #25	AMC21945	ACTIVE
AMC21970	ALPHA #26	AMC21945	ACTIVE
AMC21975	ALPHA #31	AMC21945	ACTIVE
AMC21976	ALPHA #32	AMC21945	ACTIVE
AMC21977	ALPHA #33	AMC21945	ACTIVE
AMC21980	ALPHA #36	AMC21945	ACTIVE
AMC21981	ALPHA #37	AMC21945	ACTIVE
AMC21982	ALPHA #38	AMC21945	ACTIVE
AMC21983	ALPHA #39	AMC21945	ACTIVE
AMC21984	ALPHA #40	AMC21945	ACTIVE
AMC21989	ALPHA #45	AMC21945	ACTIVE
AMC21990	ALPHA #46	AMC21945	ACTIVE
AMC21991	ALPHA #49	AMC21945	ACTIVE
AMC21992	ALPHA #50	AMC21945	ACTIVE
AMC21993	ALPHA #51	AMC21945	ACTIVE
AMC324360	ALPHA 34 A	AMC21945	ACTIVE
AMC324361	ALPHA 52 A	AMC324360	ACTIVE
AMC326439	ALPHA 118	AMC326382	ACTIVE
AMC326440	ALPHA 119	AMC326382	ACTIVE
AMC326441	ALPHA 120	AMC326382	ACTIVE
AMC326442	ALPHA 121	AMC326382	ACTIVE
AMC326443	ALPHA 122	AMC326382	ACTIVE

PHOENIX, ARIZONA

2015 FEB 17 P 3:50

BLM AZ STATE OFFICE

NO WARRANTY IS MADE BY BLM
 FOR USE OF THE DATA FOR
 PURPOSES NOT INTENDED BY BLM

DEPARTMENT OF THE INTERIOR
BUREAU OF LAND MANAGEMENT
MINING CLAIMS
Customer Information - WITH Serial No. and Claim Name

ACTIVE CLAIMS

Run Date: 12/02/2014 03:55 PM

Page 2 of 3

<u>Serial No.</u>	<u>Claim Name/Number</u>	<u>Lead Serial No.</u>	<u>Disposition</u>
AMC326444	ALPHA 123	AMC326382	ACTIVE
AMC326445	ALPHA 124	AMC326382	ACTIVE
AMC326446	ALPHA 125	AMC326382	ACTIVE
AMC326447	ALPHA 126	AMC326382	ACTIVE
AMC326448	ALPHA 127	AMC326382	ACTIVE
AMC326449	ALPHA 128	AMC326382	ACTIVE
AMC326450	ALPHA 129	AMC326382	ACTIVE
AMC326451	ALPHA 130	AMC326382	ACTIVE
AMC326452	ALPHA 131	AMC326382	ACTIVE
AMC340653	ALPHA 27	AMC340653	ACTIVE
AMC340654	ALPHA 28	AMC340653	ACTIVE
AMC340655	ALPHA 29	AMC340653	ACTIVE
AMC340656	ALPHA 30	AMC340653	ACTIVE
AMC340657	ALPHA 35	AMC340653	ACTIVE
AMC340658	ALPHA 41	AMC340653	ACTIVE
AMC340659	ALPHA 42	AMC340653	ACTIVE
AMC340660	ALPHA 43	AMC340653	ACTIVE
AMC340661	ALPHA 44	AMC340653	ACTIVE
AMC340662	ALPHA 56	AMC340653	ACTIVE
AMC340663	ALPHA 57	AMC340653	ACTIVE
AMC340664	ALPHA 58	AMC340653	ACTIVE
AMC340665	ALPHA 59	AMC340653	ACTIVE
AMC340666	ALPHA 60	AMC340653	ACTIVE
AMC341334	TALLSHIP 5-A	AMC341334	ACTIVE
AMC341335	TALLSHIP 7-A	AMC341334	ACTIVE
AMC341336	TALLSHIP 8-A	AMC341334	ACTIVE
AMC341337	TALLSHIP 9-A	AMC341334	ACTIVE
AMC341338	TALLSHIP 10-A	AMC341334	ACTIVE
AMC341339	TALLSHIP B-1	AMC341334	ACTIVE
AMC341340	TALLSHIP B-2	AMC341334	ACTIVE
AMC341341	TALLSHIP B-3	AMC341334	ACTIVE
AMC341342	TALLSHIP B-4	AMC341334	ACTIVE
AMC341343	TALLSHIP B-5	AMC341334	ACTIVE
AMC341344	TALLSHIP B-6	AMC341334	ACTIVE
AMC341345	TALLSHIP B-7	AMC341334	ACTIVE
AMC341346	TEX 11	AMC341334	ACTIVE
AMC341347	TEX 13	AMC341334	ACTIVE
AMC341348	TEX 16	AMC341334	ACTIVE
AMC341349	TEX 18	AMC341334	ACTIVE
AMC341350	TEX 29	AMC341334	ACTIVE
AMC341351	TEX 30	AMC341334	ACTIVE
AMC341968	TALLSHIP B10	AMC341966	ACTIVE
AMC341969	PROSPECT 1	AMC341966	ACTIVE
AMC341970	PROSPECT 2	AMC341966	ACTIVE
AMC341971	PROSPECT 3	AMC341966	ACTIVE
AMC341972	PROSPECT 4	AMC341966	ACTIVE
AMC341973	PROSPECT 5	AMC341966	ACTIVE
AMC341974	PROSPECT 6	AMC341966	ACTIVE

BLM AZ STATE OFFICE
 2015 FEB 17 P 3:50
 PUDENNY ARIZONA

NO WARRANTY IS MADE BY BLM
FOR USE OF THE DATA FOR
PURPOSES NOT INTENDED BY BLM

DEPARTMENT OF THE INTERIOR
BUREAU OF LAND MANAGEMENT
MINING CLAIMS
Customer Information - WITH Serial No. and Claim Name

ACTIVE CLAIMS

Run Date: 12/02/2014 03:55 PM

Page 3 of 3

<u>Serial No.</u>	<u>Claim Name/Number</u>	<u>Lead Serial No.</u>	<u>Disposition</u>
AMC341975	PROSPECT 7A	AMC341966	ACTIVE
AMC341976	PROSPECT 8A	AMC341966	ACTIVE
AMC341977	PROSPECT 9	AMC341966	ACTIVE
AMC341978	TEX 1	AMC341966	ACTIVE
AMC341979	TEX 2	AMC341966	ACTIVE
AMC341980	TEX 3	AMC341966	ACTIVE
AMC341981	TEX 4	AMC341966	ACTIVE
AMC341982	TEX 5	AMC341966	ACTIVE
AMC341983	TEX 6	AMC341966	ACTIVE
AMC341984	TEX 7	AMC341966	ACTIVE
AMC341985	TEX 8	AMC341966	ACTIVE
AMC341986	TEX 9	AMC341966	ACTIVE
AMC341987	TEX 10	AMC341966	ACTIVE
AMC341988	TEX 12	AMC341966	ACTIVE
AMC341989	TEX 14	AMC341966	ACTIVE
AMC341990	TEX 15	AMC341966	ACTIVE
AMC341991	TEX 17	AMC341966	ACTIVE
AMC341992	TEX 19	AMC341966	ACTIVE
AMC341993	TEX 20	AMC341966	ACTIVE
AMC341994	TEX 21	AMC341966	ACTIVE
AMC341995	TEX 22	AMC341966	ACTIVE
AMC341996	TEX 23	AMC341966	ACTIVE
AMC341997	TEX 24	AMC341966	ACTIVE
AMC341998	TEX 25	AMC341966	ACTIVE
AMC341999	TEX 26	AMC341966	ACTIVE
AMC342000	TEX 27	AMC341966	ACTIVE
AMC342001	TEX 28	AMC341966	ACTIVE
AMC351062	TALLSHIP B-8	AMC351062	ACTIVE
AMC351063	TALLSHIP B-9	AMC351062	ACTIVE
AMC351064	ALPHA #5A	AMC351062	ACTIVE
AMC73414	TALLSHIP #C-1	AMC73353	ACTIVE
AMC73415	TALLSHIP #C-2	AMC73353	ACTIVE
AMC73416	TALLSHIP #C-3	AMC73353	ACTIVE
AMC73417	TALLSHIP #C-4	AMC73353	ACTIVE
AMC73418	TALLSHIP #C-5	AMC73353	ACTIVE
AMC73419	TALLSHIP #C-6	AMC73353	ACTIVE
AMC73420	TALLSHIP #C-7	AMC73353	ACTIVE

Number of ACTIVE cases: 128

BLM AZ STATE OFFICE
 2015 FEB 17 P 3:50
 PHOENIX, ARIZONA

NO WARRANTY IS MADE BY BLM
FOR USE OF THE DATA FOR
PURPOSES NOT INTENDED BY BLM

February 17, 2015

Bureau of Land Management
Arizona State Office
One North Central Ave, Suite 800
Phoenix, AZ 85004-4427

RE: Notice of Transfer of Mining Claims

RECEIVED
BLM AZ STATE OFFICE
2015 FEB 17 P 3:50
PHOENIX, ARIZONA

To Whom It May Concern:

Enclosed please find the quitclaim deed used to transfer the interest in 128 unpatented mining claims located in Cochise County, Arizona from Delta Exploration Holdings, L.L.C. to Excelsior Mining Arizona, Inc. The unpatented mining claims affected are listed in Exhibit B to the enclosed quitclaim deed. Also enclosed is the processing fee of \$1280.00 (128 claims x \$10/claim) for the claims transferred. Please allow this letter to serve as notice of transfer of these claims. The transferee's name and mailing address is:

Excelsior Mining Arizona, Inc.
Attn: General Counsel
2999 North 44th Street, Suite 300
Phoenix, Arizona 85018

Thank you for your assistance in this matter.

Sincerely,



Stanley B. Lutz
Of Counsel
LEWIS ROCA ROTHGERBER LLP

SBL/jw
Enclosures

When recorded, Return to:

**EXEMPT - A.R.S. SECTION
11-1134(B)(2)**

Lewis D. Schorr, Esq.
Lewis Roca Rothgerber LLP
One South Church Avenue, Suite 700
Tucson, Arizona 85701

RE-RECORDED QUIT-CLAIM DEED

The attached Quit-Claim Deed is being re-recorded solely to add the address for Excelsior Mining Arizona, Inc., the named Grantee thereunder

RECEIPT # 3231033

RECORDED
BLM AZ STATE OFFICE
2015 FEB 17 P 3:50
PHOENIX, ARIZONA

United States Department of the Interior
Bureau of Land Management
 LANDS/RECREATION & PLANNING
 ONE N CENTRAL AVE
 PHOENIX, AZ 85004 -2203
 Phone: 602-417-9200

Receipt

No: 3231033

Transaction #: 3325097	
Date of Transaction: 02/18/2015	
CUSTOMER:	
EXCELSIOR MINING ARIZONA INC ATTN: GENERAL COUNSEL 2999 N 44TH ST STE 300 PHOENIX, AZ 85018-7249 US	

LINE #	QTY	DESCRIPTION	REMARKS	UNIT PRICE	TOTAL
1	1.00	LOCATABLE MINERALS / MINING CLAIMS- NOT NEW-UNADJUD, ONE AUTH NO. ONLY / MINING CLAIM MONEY RECEIVED CASES: AMC21945/\$1280.00	QCD - 128	- n/a -	1280.00
TOTAL:					\$1,280.00

PAYMENT INFORMATION			
1	AMOUNT:	1280.00	POSTMARKED: N/A
	TYPE:	CHECK	RECEIVED: 02/17/2015
	CHECK NO:	134637	
	NAME:	LEWIS ROCA ROTHGERBER ATTN: GENERAL COUNSEL 2999 N 44TH ST STE 300 PHOENIX AZ 85018-7249 US	

REMARKS

This receipt was generated by the automated BLM Collections and Billing System and is a paper representation of a portion of the official electronic record contained therein.

**LEWIS ROCA
ROTHGERBER**

Stanley B. Lutz 153161-00001

Lewis Roca Rothgerber LLP
201 East Washington Street, Suite 1200
Phoenix, Arizona 85004-2595

Bureau of Land Management
Arizona State Office
One North Central Ave, Suite 800
Phoenix, AZ 85004-4427

BLM AZ STATE OFFICE
2015 FEB 17 P 3:50
PHOENIX, ARIZONA

**DEPARTMENT OF THE INTERIOR
BUREAU OF LAND MANAGEMENT
MINING CLAIMS**

**MC Customer Information - With Serial No. and Claim Name
ACTIVE CLAIMS**

Admin State: AZ

Geo State: AZ

DELTA EXPL HOLDINGS LLC
3950 W WOODRIDGE DR
GLENDALE, AZ 85308-4127

CUSTOMER ID: 2116492

<u>Serial No.</u>	<u>Claim Name/Number</u>	<u>Lead Serial No.</u>	<u>Disposition</u>
AMC21945	ALPHA #1	AMC21945	ACTIVE
AMC21946	ALPHA #2	AMC21945	ACTIVE
AMC21947	ALPHA #3	AMC21945	ACTIVE
AMC21948	ALPHA #4	AMC21945	ACTIVE
AMC21950	ALPHA #6	AMC21945	ACTIVE
AMC21951	ALPHA #7	AMC21945	ACTIVE
AMC21952	ALPHA #8	AMC21945	ACTIVE
AMC21953	ALPHA #9	AMC21945	ACTIVE
AMC21954	ALPHA #10	AMC21945	ACTIVE
AMC21955	ALPHA #11	AMC21945	ACTIVE
AMC21956	ALPHA #12	AMC21945	ACTIVE
AMC21957	ALPHA #13	AMC21945	ACTIVE
AMC21959	ALPHA #15	AMC21945	ACTIVE
AMC21960	ALPHA #16	AMC21945	ACTIVE
AMC21961	ALPHA #17	AMC21945	ACTIVE
AMC21962	ALPHA #18	AMC21945	ACTIVE
AMC21963	ALPHA #19	AMC21945	ACTIVE
AMC21964	ALPHA #20	AMC21945	ACTIVE
AMC21966	ALPHA #22	AMC21945	ACTIVE
AMC21967	ALPHA #23	AMC21945	ACTIVE
AMC21968	ALPHA #24	AMC21945	ACTIVE
AMC21969	ALPHA #25	AMC21945	ACTIVE
AMC21970	ALPHA #26	AMC21945	ACTIVE
AMC21975	ALPHA #31	AMC21945	ACTIVE
AMC21976	ALPHA #32	AMC21945	ACTIVE
AMC21977	ALPHA #33	AMC21945	ACTIVE
AMC21980	ALPHA #36	AMC21945	ACTIVE
AMC21981	ALPHA #37	AMC21945	ACTIVE
AMC21982	ALPHA #38	AMC21945	ACTIVE
AMC21983	ALPHA #39	AMC21945	ACTIVE
AMC21984	ALPHA #40	AMC21945	ACTIVE
AMC21989	ALPHA #45	AMC21945	ACTIVE
AMC21990	ALPHA #46	AMC21945	ACTIVE
AMC21991	ALPHA #49	AMC21945	ACTIVE
AMC21992	ALPHA #50	AMC21945	ACTIVE
AMC21993	ALPHA #51	AMC21945	ACTIVE
AMC324360	ALPHA 34 A	AMC324360	ACTIVE
AMC324361	ALPHA 52 A	AMC324360	ACTIVE
AMC326439	ALPHA 118	AMC326382	ACTIVE
AMC326440	ALPHA 119	AMC326382	ACTIVE
AMC326441	ALPHA 120	AMC326382	ACTIVE
AMC326442	ALPHA 121	AMC326382	ACTIVE
AMC326443	ALPHA 122	AMC326382	ACTIVE
AMC326444	ALPHA 123	AMC326382	ACTIVE
AMC326445	ALPHA 124	AMC326382	ACTIVE
AMC326446	ALPHA 125	AMC326382	ACTIVE
AMC326447	ALPHA 126	AMC326382	ACTIVE
AMC326448	ALPHA 127	AMC326382	ACTIVE
AMC326449	ALPHA 128	AMC326382	ACTIVE
AMC326450	ALPHA 129	AMC326382	ACTIVE
AMC326451	ALPHA 130	AMC326382	ACTIVE

DEPARTMENT OF THE INTERIOR
BUREAU OF LAND MANAGEMENT
MINING CLAIMS

MC Customer Information - With Serial No. and Claim Name
ACTIVE CLAIMS

<u>Serial No.</u>	<u>Claim Name/Number</u>	<u>Lead Serial No.</u>	<u>Disposition</u>
AMC326452	ALPHA 131	AMC326382	ACTIVE
AMC340653	ALPHA 27	AMC340653	ACTIVE
AMC340654	ALPHA 28	AMC340653	ACTIVE
AMC340655	ALPHA 29	AMC340653	ACTIVE
AMC340656	ALPHA 30	AMC340653	ACTIVE
AMC340657	ALPHA 35	AMC340653	ACTIVE
AMC340658	ALPHA 41	AMC340653	ACTIVE
AMC340659	ALPHA 42	AMC340653	ACTIVE
AMC340660	ALPHA 43	AMC340653	ACTIVE
AMC340661	ALPHA 44	AMC340653	ACTIVE
AMC340662	ALPHA 56	AMC340653	ACTIVE
AMC340663	ALPHA 57	AMC340653	ACTIVE
AMC340664	ALPHA 58	AMC340653	ACTIVE
AMC340665	ALPHA 59	AMC340653	ACTIVE
AMC340666	ALPHA 60	AMC340653	ACTIVE
AMC341334	TALLSHIP 5-A	AMC341334	ACTIVE
AMC341335	TALLSHIP 7-A	AMC341334	ACTIVE
AMC341336	TALLSHIP 8-A	AMC341334	ACTIVE
AMC341337	TALLSHIP 9-A	AMC341334	ACTIVE
AMC341338	TALLSHIP 10-A	AMC341334	ACTIVE
AMC341339	TALLSHIP B-1	AMC341334	ACTIVE
AMC341340	TALLSHIP B-2	AMC341334	ACTIVE
AMC341341	TALLSHIP B-3	AMC341334	ACTIVE
AMC341342	TALLSHIP B-4	AMC341334	ACTIVE
AMC341343	TALLSHIP B-5	AMC341334	ACTIVE
AMC341344	TALLSHIP B-6	AMC341334	ACTIVE
AMC341345	TALLSHIP B-7	AMC341334	ACTIVE
AMC341346	TEX 11	AMC341334	ACTIVE
AMC341347	TEX 13	AMC341334	ACTIVE
AMC341348	TEX 16	AMC341334	ACTIVE
AMC341349	TEX 18	AMC341334	ACTIVE
AMC341350	TEX 29	AMC341334	ACTIVE
AMC341351	TEX 30	AMC341334	ACTIVE
AMC341968	TALLSHIP B10	AMC341966	ACTIVE
AMC341969	PROSPECT 1	AMC341966	ACTIVE
AMC341970	PROSPECT 2	AMC341966	ACTIVE
AMC341971	PROSPECT 3	AMC341966	ACTIVE
AMC341972	PROSPECT 4	AMC341966	ACTIVE
AMC341973	PROSPECT 5	AMC341966	ACTIVE
AMC341974	PROSPECT 6	AMC341966	ACTIVE
AMC341975	PROSPECT 7A	AMC341966	ACTIVE
AMC341976	PROSPECT 8A	AMC341966	ACTIVE
AMC341977	PROSPECT 9	AMC341966	ACTIVE
AMC341978	TEX 1	AMC341966	ACTIVE
AMC341979	TEX 2	AMC341966	ACTIVE
AMC341980	TEX 3	AMC341966	ACTIVE
AMC341981	TEX 4	AMC341966	ACTIVE
AMC341982	TEX 5	AMC341966	ACTIVE
AMC341983	TEX 6	AMC341966	ACTIVE
AMC341984	TEX 7	AMC341966	ACTIVE
AMC341985	TEX 8	AMC341966	ACTIVE
AMC341986	TEX 9	AMC341966	ACTIVE
AMC341987	TEX 10	AMC341966	ACTIVE
AMC341988	TEX 12	AMC341966	ACTIVE
AMC341989	TEX 14	AMC341966	ACTIVE
AMC341990	TEX 15	AMC341966	ACTIVE
AMC341991	TEX 17	AMC341966	ACTIVE
AMC341992	TEX 19	AMC341966	ACTIVE
AMC341993	TEX 20	AMC341966	ACTIVE

DEPARTMENT OF THE INTERIOR
BUREAU OF LAND MANAGEMENT
MINING CLAIMS

MC Customer Information - With Serial No. and Claim Name
ACTIVE CLAIMS

<u>Serial No.</u>	<u>Claim Name/Number</u>	<u>Lead Serial No.</u>	<u>Disposition</u>
AMC341994	TEX 21	AMC341966	ACTIVE
AMC341995	TEX 22	AMC341966	ACTIVE
AMC341996	TEX 23	AMC341966	ACTIVE
AMC341997	TEX 24	AMC341966	ACTIVE
AMC341998	TEX 25	AMC341966	ACTIVE
AMC341999	TEX 26	AMC341966	ACTIVE
AMC342000	TEX 27	AMC341966	ACTIVE
AMC342001	TEX 28	AMC341966	ACTIVE
AMC351062	TALLSHIP B-8	AMC351062	ACTIVE
AMC351063	TALLSHIP B-9	AMC351062	ACTIVE
AMC351064	ALPHA #5A	AMC351062	ACTIVE
AMC73414	TALLSHIP #C-1	AMC73353	ACTIVE
AMC73415	TALLSHIP #C-2	AMC73353	ACTIVE
AMC73416	TALLSHIP #C-3	AMC73353	ACTIVE
AMC73417	TALLSHIP #C-4	AMC73353	ACTIVE
AMC73418	TALLSHIP #C-5	AMC73353	ACTIVE
AMC73419	TALLSHIP #C-6	AMC73353	ACTIVE
AMC73420	TALLSHIP #C-7	AMC73353	ACTIVE

Number of ACTIVE cases: 128

EXHIBIT A

Claim Name	BLM-AMC No.	SERIAL NO.	COCHISE BOOK	COUNTY PAGE	LOCATION TOWNSHIP	NOTICE RANGE	IN SECTION
ALPHA	1	21945	523	351	16 South	22 East	25
ALPHA	2	21946	523	352	16 South	22 East	25
ALPHA	3	21947	523	353	16 South	22 East	25
ALPHA	4	21948	523	354	16 South	22 East	25
ALPHA	5A	351064	990100578		16 South	22 East	25
ALPHA	6	21950	523	356	16 South	22 East	24
ALPHA	7	21951	523	357	16 South	22 East	24
ALPHA	8	21952	523	358	16 South	22 East	24
ALPHA	9	21953	523	359	16 South	22 East	24
ALPHA	10	21954	523	360	16 South	22 East	24
ALPHA	11	21955	523	361	16 South	22 East	24
ALPHA	12	21956	523	362	16 South	22 East	24
ALPHA	13	21957	523	363	16 South	22 East	24
ALPHA	15	21959	523	365	16 South	22 East	24
ALPHA	16	21960	523	366	16 South	22 East	24
ALPHA	17	21961	523	367	16 South	22 East	24
ALPHA	18	21962	523	400	16 South	22 East	24
ALPHA	19	21963	523	368	16 South	22 East	24
ALPHA	20	21964	523	369	16 South	22 East	24
ALPHA	22	21966	523	371	16 South	22 East	26
ALPHA	23	21967	523	372	16 South	22 East	26
ALPHA	24	21968	523	373	16 South	22 East	23
ALPHA	25	21969	523	374	16 South	22 East	23
ALPHA	26	21970	523	375	16 South	22 East	23
ALPHA	31	21975	523	381	16 South	22 East	23
ALPHA	32	21976	523	382	16 South	22 East	23
ALPHA	33	21977	523	383	16 South	22 East	23
ALPHA	34A	324360	920820585		16 South	22 East	24
ALPHA	36	21980	523	686	16 South	22 East	25
ALPHA	37	21981	523	387	16 South	22 East	25
ALPHA	38	21982	523	388	16 South	22 East	25
ALPHA	39	21983	523	389	16 South	22 East	25
ALPHA	40	21984	523	390	16 South	22 East	25
ALPHA	45	21989	523	395	16 South	22 East	25
ALPHA	46	21990	523	396	16 South	22 East	25
ALPHA	49	21991	523	397	16 South	22 East	25
ALPHA	50	21992	523	398	16 South	22 East	25
ALPHA	51	21993	523	399	16 South	22 East	25
ALPHA	52A	324361	920820587		16 South	22 East	25

TOTAL CLAIMS THIS PAGE 35

BLM FIELD OFFICE
DRAGON

June 2000

001233246

Dragoon

Page 1 of 2

D:\MyFiles\WordPerfect Data Files\MINING\DRAGON\exhibit-a-2000.wpd

EXHIBIT A (continued)

Claim Name	No.	BLM-AMC SERIAL NO.	COCHISE BOOK	COUNTY PAGE	LOCATION TOWNSHIP	NOTICE RANGE	IN SECTION
Tallship C	1	✓73414	1125	441	16 South	22 East	13
Tallship C	2	73415	1125	443	16 South	22 East	24
TalIship C	3	73416	1125	445	16 South	22 East	13
Tallship C	4	73417	1125	447	16 South	22 East	24
Taliship C	5	73418	1125	449	16 South	22 East	13
TafIship C	6	73419	1125	451	16 South	22 East	14
Tallship C	7	73420	1125	453	16 South	22 East	13
ALPHA	27	✓340653	960617174		16 South	22 East	23
ALPHA	28	340654	960617175		16 South	22 East	23
ALPHA	29	340655	960617176		16 South	22 East	23
ALPHA	30	340656	960617177		16 South	22 East	23
ALPHA	35	340657	960617178		16 South	22 East	23
ALPHA	41	340658	960617179		16 South	22 East	23
ALPHA	42	340659	960617180		16 South	22 East	23
ALPHA	43	340660	960617181		16 South	22 East	23
ALPHA	44	340661	960617182		16 South	22 East	23
ALPHA	56	340662	960617183		16 South	22 East	23
ALPHA	57	340663	960617184		16 South	22 East	23
ALPHA	58	340664	960617185		16 South	22 East	23
ALPHA	59	340665	960617186		16 South	22 East	23
ALPHA	60	340666	960617187		16 South	22 East	23

TOTAL CLAIMS THIS PAGE 21

TOTAL CLAIMS EXHIBIT A 60

RECEIVED
BLM
LAND OFFICE
NOV 21 P 12:35
MINING DIVISION ARIZONA

001233246

Exhibit A

CLAIM NAME	NO.	BLM-AMC SERIAL NO.	Cochise County Reception No. or Book/Page	LOCATION TOWNSHIP	NOTICE RANGE	IN SECTION
TEX	1	341978	96-1028721	16 South	23 East	6
TEX	2	341979	96-1028722	16 South	23 East	6
TEX	3	341980	96-1028723	16 South	23 East	6
TEX	4	341981	96-1028724	16 South	23 East	6
TEX	5	341982	96-1028725	16 South	23 East	6
TEX	6	341983	96-1028726	16 South	23 East	6
TEX	7	341984	96-1028727	16 South	23 East	6
TEX	8	341985	96-1028728	16 South	23 East	6
TEX	9	341986	96-1028729	16 South	23 East	6
TEX	10	341987	96-1028730	16 South	23 East	6
TEX	11	341346	96-0923777	16 South	23 East	6
TEX	12	341988	96-1028731	16 South	23 East	6
TEX	13	341347	96-0923788	16 South	23 East	6
TEX	14	341989	96-1028732	16 South	23 East	6
TEX	15	341990	96-1028733	16 South	23 East	6
TEX	16	341348	96-0923779	16 South	23 East	6
TEX	17	341991	96-1028734	16 South	23 East	6
TEX	18	341349	96-0923780	16 South	23 East	6
TEX	19	341992	96-1028735	16 South	23 East	6
TEX	20	341993	96-1028736	16 South	23 East	6
TEX	21	341994	96-1028737	16 South	23 East	6
TEX	22	341995	96-1028738	16 South	23 East	6
TEX	23	341996	96-1028739	16 South	23 East	6
TEX	24	341997	96-1028740	16 South	23 East	6
TEX	25	341998	96-1028741	16 South	23 East	6
TEX	26	341999	96-1028742	16 South	23 East	6
TEX	27	342000	96-1028743	16 South	23 East	6
TEX	28	342001	96-1028744	16 South	23 East	6
TEX	29	341350	96-0923781	16 South	23 East	6
TEX	30	341351	96-0923782	16 South	23 East	6

TOTAL CLAIMS THIS PAGE 30

Note: Amended Map of Claim was filed with the BLM, March 29, 1999 under AMC #341978-342001 and was recorded Cochise County Fee #990411242-243 on April 8, 1999.

RECEIVED
 BLM FIELD OFFICE
 JUN 21 1999
 2000 JUN 21 10 00 AM '99

Exhibit A (continued)

CLAIM NAME	NO.	BLM-AMC SERIAL NO.	Cochise County Reception No. or Book/Page	LOCATION TOWNSHIP	NOTICE RANGE	IN SECTION
Prospect	1	341969	96-1028712	15 South	22 East	35
Prospect	2	341970	96-1028713	15 South	22 East	35
Prospect	3	341971	96-1028714	15 South	22 East	35
Prospect	4	341972	96-1028715	15 South	22 East	35
Prospect	5	341973	96-1028716	15 South	22 East	35
Prospect	6	341974	96-1028717	15 South	22 East	35
Prospect	7A	341975	96-1028718	15 South	22 East	35
Prospect	8A	341976	96-1028719	15 South	22 East	35
Prospect	9	341977	96-1028720	15 South	22 East	35
Tallship	5-A	341334	96-0923783	16 South	22 East	13
Tallship	7-A	341335	96-0923784	16 South	22 East	13
Tallship	8-A	341336	96-0923785	16 South	22 East	13
Tallship	9-A	341337	96-0923786	16 South	22 East	12
Tallship	10-A	341338	96-0923787	16 South	22 East	12
Tallship	B-1	341339	96-0923788	16 South	22 East	12
Tallship	B-2	341340	96-0923789	16 South	22 East	12
Tallship	B-3	341341	96-0923790	16 South	22 East	12
Tallship	B-4	341342	96-0923791	16 South	22 East	12
Tallship	B-5	341343	96-0923792	16 South	22 East	12
Tallship	B-6	341344	96-0923793	16 South	22 East	13
Tallship	B-7	341345	96-0923794	16 South	22 East	13
Tallship	B-8	351062	99-0100579	16 South	22 East	13
Tallship	B-9	351063	99-0100580	16 South	22 East	13
Tallship	B-10	341968	96-1028711	16 South	22 East	13

TOTAL CLAIMS THIS PAGE 24

Note: Amended Map of Claims was filed with the BLM, March 29, 1999, AMC #341334-341345 and 341968 and was recorded Cochise County Fee #990411244 on April 28, 1999.

PHOTOX, ARIZONA

2000 NOV 21 P 12:35

RECEIVED
BLM AZ STATE OFFICE

Exhibit A (continued)

CLAIM NAME	NO.	BLM-AMC SERIAL NO.	Cochise County Reception No. or Book/Page	LOCATION TOWNSHIP	NOTICE RANGE	IN SECTION
Alpha	66	326387	9340/8702	16 South	23 East	5
Alpha	67	326388	9340/8703	16 South	23 East	5
Alpha	68	326389	9340/8704	16 South	23 East	5
Alpha	69	326390	9340/8705	16 South	23 East	5
Alpha	70	326391	9340/8706	16 South	23 East	5
Alpha	71	326392	9340/8707	16 South	23 East	5
Alpha	72	326393	9340/8708	16 South	23 East	5
Alpha	73	326394	9340/8709	16 South	23 East	5
Alpha	74	326395	9340/8710	16 South	23 East	5
Alpha	75	326396	9340/8711	16 South	23 East	5
Alpha	86	326407	9340/8722	16 South	23 East	5
Alpha	87	326408	9340/8723	16 South	23 East	5
Alpha	88	326409	9340/8724	16 South	23 East	5
Alpha	89	326410	9340/8725	16 South	23 East	5
Alpha	90	326411	9340/8726	16 South	23 East	5
Alpha	91	326412	9340/8727	16 South	23 East	5
Alpha	92	326413	9340/8728	16 South	23 East	5
Alpha	93	326414	9340/8729	16 South	23 East	5
Alpha	94	326415	9340/8730	16 South	23 East	5
Alpha	95	326416	9340/8731	16 South	23 East	5
Alpha	118	326439	9340/8754	16 South	23 East	1
Alpha	119	326440	9340/8755	16 South	23 East	1
Alpha	120	326441	9340/8756	16 South	23 East	1
Alpha	121	326442	9340/8757	16 South	23 East	1
Alpha	122	326443	9340/8758	16 South	23 East	1
Alpha	123	326444	9340/8759	16 South	23 East	1
Alpha	124	326445	9340/8760	16 South	23 East	1
Alpha	125	326446	9340/8761	16 South	23 East	1
Alpha	126	326447	9340/8762	16 South	23 East	11
Alpha	127	326448	9340/8763	16 South	23 East	11
Alpha	128	326449	9340/8764	16 South	23 East	12
Alpha	129	326450	9340/8765	16 South	23 East	12
Alpha	130	326451	9340/8766	16 South	23 East	12
Alpha	131	326452	9340/8767	16 South	23 East	12

TOTAL CLAIMS THIS PAGE 34

TOTAL CLAIMS EXHIBIT A 88

United States Department of the Interior
Bureau of Land Management
 BUSINESS & SUPPORT SVCS DIV
 222 N CENTRAL AVE
 PHOENIX, AZ 85004 -2203
 Phone: (602) 417-9200

Receipt	
No:	222758

Transaction #: 236980
Date of Transaction: 11/21/2000

CUSTOMER: JAMES L SULLIVAN
 7459 E ALMERIA RD
 SCOTTSDALE, AZ 85257

LINE #	QTY	COMMODITY / SUBJECT / ACTION / PRODUCT	REMARKS	UNIT PRICE	TOTAL
1	1	LOCATABLE MINERALS / MINING CLAIMS-ACCOUNTS/UNADJUDICATED / MINING CLAIM MONEY RECEIVED (455)	TRF 148)	- n/a -	\$740.00
TOTAL:					\$740.00

PAYMENT INFORMATION			
1	AMOUNT:	\$740.00	POSTMARKED: N/A
	TYPE:	CHECK	RECEIVED: 11/21/2000
	CHECK NO:	3842	
	NAME:	SULLIVAN, JAMES L 7459 E ALMERIA RD SCOTTSDALE AZ 85257	

REMARKS

CASE SERIAL NUMBER INFORMATION		
TRNS #	LINE #	CASES
236980	1	AMC21945

This receipt was generated by the automated BLM Collections and Billings System and is a paper representation of a portion of the official electronic record contained therein.

P. O. Box 3030
Scottsdale, Arizona 85271-3030

September 8, 1989

Bureau of Land Management (923)
State Office
Siete Square, Third Floor
3707 North 7th Street
Phoenix, Arizona 85014

Re: Notice of Transfer and Notice of Interest Change

Gentlemen:

Enclosed are the following:

1. Notice of Transfer for thirty-one (31) unpatented mining claims with A MC Numbers 73353 through 73380 and A MC Numbers 73388 through 73390.
2. Notice of Interest Change for twenty-eight (28) unpatented mining claims with A MC Numbers 73353 through 73380.
3. A check in the amount of \$155 in payment of the \$5 filing fee per claim.

Sincerely,


James P. L. Sullivan

JPS/gc
Enclosures

RECEIVED
B.L.M. AZ STATE OFFICE
CASH CHECK NO. 1111
REC'D BY 1111
SEP 8 4 02 PM '89
01111111
THIS IS FOR RECEIPT
AND ACKNOWLEDGMENT
PAGE 1 OF 31111

73353

lji

NOTICE OF TRANSFER
OF
UNPATENTED MINING CLAIMS

As of this date, J. B. TERRELL, JR. and ELOISE R. TERRELL, husband and wife, RALPH D. TERRELL and EILEEN TERRELL, husband and wife and JENNINGS BRYAN TERRELL, III and MARY ANN TERRELL, husband and wife, have by a Quitclaim Deed dated October 28, 1988, recorded in the Office of the County Recorder of Cochise County on June 29, 1989, which became effective upon execution of a Release by JAMES P. L. SULLIVAN and FLORENCE M. SULLIVAN, dated August 3, 1989, recorded in the Office of the County Recorder of Cochise County on August 16, 1989, transferred their right, title and interest in the following unpatented mining claims:

<u>NAME OF CLAIM</u>	<u>A MC NUMBER</u>
Tex #1	73353
Tex #2	73354
Tex #3	73355
Tex #4	73356
Tex #5	73357
Tex #6	73358
Tex #7	73359
Tex #8	73360
Tex #9	73361
Tex #10	73362
Tex #11	73363
Tex #12	73364
Tex #13	73365
Tex #13 Amended	73365

*James Sullivan
Shown on Record
As sole owner--
Added Florence
Sullivan.*

ENTERED IN COMPUTER

9-22-89


lji

RECEIVED
BLM. AZ STATE OFFICE
CASH _____ CHECK _____ MO _____
REC'D _____ BY _____
SEP 04 05 PM '89
OF PAGES _____
THIS IS THE _____
AND ACKNOWLEDGMENT
PAGE 2 OF 31

73353 - 73380
73388 - 73390
73391 - 73399

<u>NAME OF CLAIM</u>	<u>A MC NUMBER</u>
Tex #14	73366
Tex #14 Amended	73366
Tex #15	73367
Tex #16	73368
Tex #16 Amended	73368
Tex #17	73369
Tex #18	73370
Tex #18 Amended	73370
Tex #19	73371
Tex #20	73372
Tex #20 Amended	73372
Tex #21	73373
Tex #22	73374
Tex #22 Amended	73374
Tex #23	73375
Tex #24	73376
Tex #24 Amended	73376
Tex #25	73377
Tex #26	73378
Tex #26 Amended	73378
Tex #27	73379
Tex #27 Amended	73379
Tex #28	73380
Tex #28 Amended	73380
Florence 8	73388
Florence 9	73389
Florence 10	73390

Dated this 8th day of September, 1989.



 JAMES P. L. SULLIVAN

73366-73380
 73388-73390

RECEIVED
 B.L.M. AZ STATE OFFICE
 CASH
 RECS
 SEP 8 4 05 PM '89
 #
 AND
 PAGE 3 31

AUG 16 1989 4PM
5.00

113

8908 27
KITTY SIEWRIGHT & MILLS
202 N 3RD ST, STE 4007
DENIX, AZ. 85004

RELEASE

JAMES P. L. SULLIVAN and FLORENCE M. SULLIVAN, his wife, hereby accept the Quitclaim Deed and Assignment of Rights under Management Agreement (Unpatented Mining Claims) dated October 28, 1988 recorded in the Office of the County Recorder of Cochise County on June 29, 1989 under file No. 890612971 in which J. B. TERRELL, JR. withdraws as Manager under the Management Agreement referred to in said Quitclaim Deed and Assignment in order that JAMES P. L. SULLIVAN may have the sole authority to hold the mining claims listed in Exhibits A and B to said Management Agreement. A Memorandum of said Management Agreement dated December 28, 1974 was recorded in the Office of the County Recorder of Cochise County, Arizona on October 9, 1975.

As further consideration, J. B. TERRELL, JR. and ELOISE R. TERRELL, his wife; RALPH DOUGLAS TERRELL and EILEEN TERRELL, his wife; and JENNINGS BRYAN TERRELL, III and MARY ANN TERRELL, his wife, by executing and delivering said Quitclaim Deed and Assignment to JAMES P. L. SULLIVAN and FLORENCE M. SULLIVAN, his wife, granted to JAMES P. L. SULLIVAN and FLORENCE M. SULLIVAN, his wife, all their respective right, title and interest in said unpatented mining claims described in Exhibits A and B and other rights or claim each may have under said Management Agreement

RECEIVED
B.L.M. AZ STATE OFFICE
CASH CHECK MO
SEP 8 4 05 PM '89
890612971
COCHISE COUNTY
THIS IS TO BE
AND ACKNOWLEDGMENT
PAGE 23
OF 31

890816727

including any rights to receive proceeds by sale or lease as provided in said Management Agreement and any obligation by reason of surety bond posted to perform assessment work or other operations on said unpatented mining claims described in Exhibits A and B of the Quitclaim Deed or for any obligation to make any contributions by way of reimbursement to JAMES P. L. SULLIVAN for any bond premiums, assessment work and other expenses incurred by JAMES P. L. SULLIVAN in order to maintain said unpatented mining claims.

Dated this 3rd day of Aug, 1989.

J. Sullivan
 JAMES P. L. SULLIVAN
Florence Sullivan
 FLORENCE M. SULLIVAN

STATE OF ARIZONA)
) ss.
 County of Maricopa)

The foregoing instrument was acknowledged before me on this 3rd day of Aug, 1989, by JAMES P. L. SULLIVAN and FLORENCE M. SULLIVAN.

Alida F. Payne
 Notary Public

RECEIVED
 B.L.M. AZ STATE OFFICE
 CASH CHECK NO. _____
 REC'D BY _____
 SEP 01 05 PM '89
 # 890816727
 THIS INSTRUMENT
 AND ACKNOWLEDGMENT
 PAGE 29 OF 30

My Commission Expires:
January 3, 1993



FEE # 890816727
 OFFICIAL RECORDS
 COCHISE COUNTY
 DATE 08/16/89 HOUR 4

REQUEST OF
 TWITTY SIEWRIGHT & MILLS
 CHRISTINE RHODES-RECORDER
 FEE : 9.00 PAGES : 2

890816727

1-2

168

QUITCLAIM DEED AND ASSIGNMENT
OF RIGHTS UNDER MANAGEMENT AGREEMENT
(Unpatented Mining Claims)

JUN 29 1989 1 PM E 2
EXEMPT pursuant to
A.R.S. § 42-1614A(6)
RECORDED IN OFFICIAL RECORDS
OF MARICOPA COUNTY, ARIZONA
MAR 23 89 - 11 00
HELEN FURCELL County Recorder
FEE 9-11-5 HC

Whereas, as co-manager of certain unpatented mining claims as referred to in
the Memorandum of Management Agreement, dated December 28, 1974, recorded in
the Office of the County Recorder of Cochise County on October 9, 1975, J. B.
TERRELL, JR., the undersigned assignor and grantor, has practically been out
of the state of Arizona all of the time for the past ten years, or longer, and
of necessity has therefore been relying on the reports and recommendations of
JAMES P. L. SULLIVAN, who may hereinafter be referred to as SULLIVAN, and who
was named under the aforesaid Management Agreement as the other co-manager of
said property; and

89 130823

Whereas the said J. B. TERRELL, JR. has now been advised by SULLIVAN that:

- 1) SULLIVAN owns the interests of all the other parties to such Management Agreement, except that of said J. B. TERRELL, JR., and other members of the TERRELL family;
- 2) the surface of the land covered by said mining claims is now owned by land developer and subdivider who is going to subdivide the surface into numerous tracts for resale, thereby creating a severe problem to the mining claim owners in future mining operations, with one problem being the expense of providing required bonds on each subdivided tract; 3) there is nothing presently going on that would increase the value of said claims, there is no sale or deal or interest being shown by anyone to acquire or mine said claims, and there has not been any significant interest shown by anyone to acquire said claims in quite some time; 4) SULLIVAN wants to maintain said mining claims because having them would strengthen and protect his adjoining mining claims on land owned by the state of Arizona that can not be subdivided at the present time; 5) SULLIVAN has performed the required annual assessment work on said mining claims for the mining year of 1988-89, and the undersigned could either keep their interest in said mining claims by paying cash to SULLIVAN for their portion of said work and other expenses relating thereto, as has been paid annually by them to SULLIVAN in the past, or if the undersigned do not desire to pay their part of the assessment work for said year, SULLIVAN would like to acquire quitclaim deeds for their interest in said claims, and full management rights on the property;

CLAIMS/3785
THIS IS YOUR FIDUCIARY
AND AGENCY TELEPHONE
3-0-37

RECEIVED
B.L.M. AZ STATE OFFICE
CASH CHECK MO
REC'D BY
SEP 8 4 05 PM '89


890612971


89 130823

Now, therefore, in reliance on the above and for valuable consideration,
 J. B. TERRELL, JR. and ELOISE R. TERRELL, his wife; RALPH DOUGLAS TERRELL
 and EILEEN TERRELL, his wife; JENNINGS BRYAN TERRELL, III AND MARY ANN TERRELL,
 his wife, Grantors, hereby release, assign and quitclaim unto Grantee JAMES P.
 L. SULLIVAN, P. O. Box 3030, Scottsdale, Arizona 85251-3030, all right, title
 and beneficial interest each may have in those unpatented mining claims located
 in Section 6, Township 16 South, Range 23 East and Section 35, Township 15 South,
 Range 22 East, Gila and Salt River Base and Meridian, in Cochise Mining District
 (sometimes called Dragoon or Johnson Camp Mining District), Cochise County, State
 of Arizona, more particularly described in Exhibits A and B attached hereto and
 made a part hereof, or any proceeds from any mining operations conducted thereon,
 or revenue from the sale, lease or other disposal of all or part of those unpatented
 mining claims referred to in the Memorandum of Management Agreement dated December
 28, 1974, recorded in the Office of the County Recorder of Cochise County on
 October 9, 1975. And further, J. B. TERRELL, JR. hereby withdraws as Manager
 under said Management Agreement in order that JAMES P. L. SULLIVAN may have sole
 authority to hold said unpatented mining claims listed in Exhibits A and B hereto
 free of any obligation set forth in said Management Agreement to account to Grantors
 herein, or J. B. TERRELL, JR. as Co-Manager under said Management Agreement.

The valuable consideration for Grantors executing and delivering this Quitclaim
 Deed, including rights to receive proceeds from any sale or lease thereof,
 provided in said Management Agreement is the release of Grantors by Grantee,
 JAMES P. L. SULLIVAN of any obligation by reason of the surety bonds posted
 to carry on assessment work and other operations on said unpatented mining claims
 described in Exhibits A and B hereto, and the release by JAMES P. L. SULLIVAN
 of said Grantors from any obligation to make any contributions by way of
 to JAMES P. L. SULLIVAN for any bond premiums, assessment work and other expenses
 incurred by Grantee, JAMES P. L. SULLIVAN in order to maintain said unpatented
 mining claims.

DATED this 28th day of October, 1988.


 J. B. TERRELL, JR.


 ELOISE R. TERRELL

890612971

RECEIVED
 B.L.M. AZ STATE OFFICE
 CASH CHECK MO
 REC'D BY
 SEP 08 4 05 PM '89
 RECEIVED
 B.L.M. AZ STATE OFFICE
 CASH CHECK MO
 REC'D BY
 SEP 8 4 05 PM '89
 # 1339
 THIS IS A RECEIPT
 AND ACKNOWLEDGMENT
 PAGE 24 OF 31

Ralph Douglas Terrell
RALPH DOUGLAS TERRELL


Eileen Terrell
EILEEN TERRELL

Jennings Bryan Terrell, III
JENNINGS BRYAN TERRELL, III

Mary Ann Terrell
MARY ANN TERRELL

STATE OF TEXAS)
County of Jones) ss.

The foregoing instrument was acknowledged before me this 28th day of October, 1988, by J. B. Terrell, Jr. and Eloise R. Terrell, his wife and Ralph Douglas Terrell and Eileen Terrell, his wife.



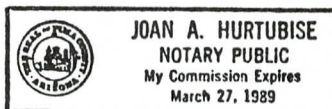
Rita Warner
Notary Public

My Commission Expires:
9-9-89

STATE OF ARIZONA)
County of Pima) ss.

The foregoing instrument was acknowledged before me this 4 day of Nov, 1988, by Jennings Bryan Terrell, III and Mary Ann Terrell, his wife.

Joan A. Hurtubise
Notary Public



My Commission Expires:
March 27, 1989

890612971

RECEIVED
B.L.M. AZ STATE OFFICE
CASH _____ CHECK _____ MO _____
REC'D _____ BY _____
SEP 8 4 05 PM '89
CLAIMED
THIS IS YOUR RECEIPT
AND ACKNOWLEDGMENT
PAGE 27 OF 31

EXHIBIT "A"
TEX & FLORENCE GROUP

<u>NAME OF CLAIM</u>	<u>DOCKET</u>	<u>PAGE</u>	<u>AMC#</u>	<u>DATE OF LOCATION</u>
Tex #1	699	361	73353	4/22/71
Tex #2	657	157	73354	9/01/70
Tex #3	699	362	73355	4/22/71
Tex #4	657	161	73356	9/01/70
Tex #5	801	163	73357	8/21/72
Tex #6	657	165	73358	9/01/70
Tex #7	801	164	73359	8/21/72
Tex #8	657	169	73360	9/01/70
Tex #9	801	165	73361	8/21/72
Tex #10	801	166	73362	8/21/72
Tex #11	801	167	73363	8/21/72
Tex #12	801	168	73364	8/21/72
Tex #13	801	169	73365	8/21/72
Tex #13 Amended	1808	478	"	9/02/84
Tex #14	801	170	73366	8/21/72
Tex #14 Amended	1808	480	"	9/02/84
Tex #15	657	183	73367	9/01/70
Tex #16	699	363	73368	4/22/71
Tex #16 Amended	1808	482	"	9/02/84
Tex #17	657	187	73369	9/01/70
Tex #18	699	364	73370	4/22/71
Tex #18 Amended	1808	484	"	9/02/84
Tex #19	657	191	73371	9/01/70
Tex #20	657	193	73372	9/01/70
Tex #20 Amended	1808	486	"	9/02/84
Tex #21	657	195	73373	9/01/70
Tex #22	657	197	73374	9/01/70
Tex #22 Amended	1808	488	"	9/02/84
Tex #23	657	199	73375	9/01/70
Tex #24	657	201	73376	9/01/70
Tex #24 Amended	1808	490	"	9/02/84
Tex #25	657	203	73377	9/01/70
Tex #26	657	205	73378	9/01/70
Tex #26 Amended	1808	492	"	9/02/84
Tex #27	657	207	73379	9/01/70
Tex #27 Amended	1808	494	"	9/02/84
Tex #28	657	209	73380	9/01/70
Tex #28 Amended	1808	496	"	9/02/84
Florence 8	1125	425	73388	10/17/76
Florence 9	1125	427	73389	10/17/76
Florence 10	1125	429	73390	10/17/76

CLAIMS/ENTER
 THIS IS YOURS TO FILE
 ADDITIONAL CLAIMS
 DATE 9/2/84
 BY [Signature]

SEP 8 4 05 PM '89

RECEIVED
 B.L.M. AZ STATE OFFICE
 CASH CHECK NO
 REC'D BY

89 130823

EXHIBIT "B"

<u>MINING CLAIM</u>	<u>DOCKET</u>	<u>PAGE</u>	<u>AMC#</u>	<u>DATE OF LOCATION</u>
Prospect 1	689	184	73391	2/13/71
Prospect 2	689	185	73392	2/13/71
Prospect 3	689	186	73393	2/13/71
Prospect 4	689	187	73394	2/13/71
Prospect 5	689	188	73395	2/13/71
Prospect 6	689	189	73396	2/13/71
Prospect 7	689	190	73397	2/13/71
Prospect 8	689	191	73398	2/13/71
Prospect 9	699	360	73399	4/22/71

RECEIVED
 B.L.M. AZ STATE OFFICE
 CASH _____ CHECK _____ NO _____
 REC'D _____ BY _____
 SEP 8 4 05 PM '89
 # CLAWSON
 THIS IS FOR RECEIPT
 AND ACKNOWLEDGMENT
 PAGE 29 OF 37



890612971
 TWITTY SIEWRIGHT & MILLS
 2702 N 3RD ST
 PHOENIX, AZ. 85004

FEE # 890612971
 OFFICIAL RECORDS
 COCHISE COUNTY
 DATE 06/29/89 HOUR 1
 REQUEST OF
 TWITTY SIEWRIGHT & MILLS
 CHRISTINE RHODES-RECORDER
 FEE : 9.00 PAGES : 5

890612971

NOTICE OF FORFEITURE OF
INTEREST IN
UNPATENTED MINING CLAIMS
FOR FAILURE TO PERFORM ASSESSMENT WORK

As of this date, PETER M. MOSIER, JR. and PATRICIA H. MOSIER, husband and wife, forfeit all interest in the following A MC unpatented mining claims pursuant to the Notices of Forfeiture dated December 15, 1988, recorded in the Office of the County Recorder of Cochise County on June 29, 1989:

<u>NAME OF CLAIM</u>	<u>A MC NUMBER</u>
Tex #1	73353
Tex #2	73354
Tex #3	73355
Tex #4	73356
Tex #5	73357
Tex #6	73358
Tex #7	73359
Tex #8	73360
Tex #9	73361
Tex #10	73362
Tex #11	73363
Tex #12	73364
Tex #13	73365
Tex #13 Amended	73365
Tex #14	73366
Tex #14 Amended	73366

*James Sullivan
shown on record
As sole owner --
Added Florence
Sullivan.*

ENTERED IN COMPUTER

9-22-89

epi

RECEIVED
 B.L.M. AZ STATE OFFICE
 CASH _____ CHECK _____ MO _____
 REC'D _____ BY _____
 SEP 8 4 02 PM '89
 # CLAIMS _____
 THIS IS YOUR RECEIPT
 AND ACKNOWLEDGMENT
 PAGE 30 OF 31

73353 — 73380

NAME OF CLAIM

A MC NUMBER

Tex #15	73367
Tex #16	73368
Tex #16 Amended	73368
Tex #17	73369
Tex #18	73370
Tex #18 Amended	73370
Tex #19	73371
Tex #20	73372
Tex #20 Amended	73372
Tex #21	73373
Tex #22	73374
Tex #22 Amended	73374
Tex #23	73375
Tex #24	73376
Tex #24 Amended	73376
Tex #25	73377
Tex #26	73378
Tex #26 Amended	73378
Tex #27	73379
Tex #27 Amended	73379
Tex #28	73380
Tex #28 Amended	73380

Dated this 8th day of September, 1989.


 JAMES P. L. SULLIVAN

01A
 THIS IS THE FIRST
 AND ACKNOWLEDGEMENT
 PAGE 31 OF 31

SEP 8 4 02 PM '89

RECEIVED
 B.L.M. AZ STATE OFFICE
 CASH CHECK NO
 REQ BY

COPY

QUITCLAIM DEED

(Unpatented Mining Claims and Assignment
of Rights under Management Agreement

For valuable consideration, PETER M. MOSIER, JR. and PATRICIA H. MOSIER, his wife, of Tucson, Arizona, hereinafter referred to as Grantors, hereby release, assign and quitclaim unto JAMES P. L. SULLIVAN and FLORENCE M. SULLIVAN, his wife, P. O. Box 3030, Scottsdale, Arizona 85271-3030, hereinafter referred to as Grantees, all right title and interest Grantors may have in those unpatented mining claims located in Section 6, Township 16 South, Range 23 East, Gila and Salt River Base and Meridian, in Cochise Mining District (sometimes called Dragoon or Johnson Camp Mining District), Cochise County, State of Arizona, more particularly described in Exhibit A attached hereto and made a part hereof including any proceeds from any mining operations conducted thereon or revenue from the sale, lease or other disposal of all or part of those unpatented mining claims referred to in the Memorandum of Management Agreement dated December 28, 1974, recorded in the Office of the County Recorder of Cochise County on October 9, 1975.

DATED this _____ day of December, 1988.

PETER M. MOSIER, JR.

PATRICIA H. MOSIER

RECEIVED
B.L.M. AZ STATE OFFICE
CASH _____ CHECK _____
BY _____ MO _____
SEP 8 4 04 PM '89
#130824
CLAIMS/STES
THIS IS YOUR RECEIPT
AND ACKNOWLEDGMENT
PAGE 14 OF 21

890612972

73353-73380

89 130824

STATE OF ARIZONA)
) ss.
County of Pima)

The foregoing instrument was acknowledged before me
this _____ day of _____, 1988, by Peter M. Mosier, Jr. and
Patricia H. Mosier, his wife.

Notary Public

My Commission Expires:

RECEIVED
B.L.M. AZ STATE OFFICE
CASH _____ CHECK _____ NO _____
REC'D _____ BY _____
SEP 8 4 04 PM '89
CLAIMS ACQUIRED _____
THIS IS TO AN RECEIPT
AND ACKNOWLEDGEMENT
PAGE 15 OF 37

890612972

EXHIBIT "A"

89 130824

TEX GROUP

<u>NAME OF CLAIM</u>	<u>COCHISE COUNTY RECORDER'S DATA</u>		<u>BUREAU OF LAND MANAGEMENT FILING</u>	
	<u>DOCKET</u>	<u>PAGE</u>	<u>AMC#</u>	<u>DATE OF LOCATION</u>
Tex #1	699	361	73353	4/22/71
Tex #2	657	157	73354	9/01/70
Tex #3	699	362	73355	4/22/71
Tex #4	657	161	73356	9/01/70
Tex #5	801	163	73357	8/21/72
Tex #6	657	165	73358	9/01/70
Tex #7	801	164	73359	8/21/72
Tex #8	657	169	73360	9/01/70
Tex #9	801	165	73361	8/21/72
Tex #10	801	166	73362	8/21/72
Tex #11	801	167	73363	8/21/72
Tex #12	801	168	73364	8/21/72
Tex #13	801	169	73365	8/21/72
Tex #13 Amended	1808	478	73365	9/02/84
Tex #14	801	170	73366	8/21/72
Tex #14 Amended	1808	480	73366	9/02/84
Tex #15	657	183	73367	9/01/70
Tex #16	699	363	73368	4/22/71
Tex #16 Amended	1808	482	73368	9/02/84
Tex #17	657	187	73369	9/01/70
Tex #18	699	364	73370	4/22/71
Tex #18 Amended	1808	484	73370	9/02/84
Tex #19	657	191	73371	9/01/70
Tex #20	657	193	73372	9/01/70
Tex #20 Amended	1808	486	73372	9/02/84

RECEIVED
 B.L.M. AZ STATE OFFICE
 CASH REC'D
 SEP 11 1984
 # CLAIM
 THIS IS YOUR RECEIPT
 AND ACKNOWLEDGMENT
 PAGE 6 OF 6

890612972

COCHISE COUNTY
RECORDER'S DATA

BUREAU OF LAND
MANAGEMENT FILING
DATE OF
LOCATION

<u>NAME OF CLAIM</u>	<u>DOCKET</u>	<u>PAGE</u>	<u>AMC#</u>	<u>DATE OF LOCATION</u>
Tex #21	657	195	73373	9/01/70
Tex #22	657	197	73374	9/01/70
Tex #22 Amended	1808	488	73374	9/02/84
Tex #23	657	199	73375	9/01/75
Tex #24	657	201	73376	9/01/70
Tex #24 Amended	1808	490	73376	9/02/84
Tex #25	657	203	73377	9/01/70
Tex #26	657	205	73378	9/01/70
Tex #26 Amended	1808	492	73378	9/02/84
Tex #27	657	207	73379	9/01/70
Tex #27 Amended	1808	494	73379	9/02/84
Tex #28	657	209	73380	9/01/70
Tex #28 Amended	1808	496	73380	9/02/84

RECEIVED
B.L.M. AZ STATE OFFICE
CASH _____ CHECK _____ MO _____
REC# _____ BY _____
SEP 8 4 04 PM '89
CLAIMS SECTION
THIS IS FOR RECEIPT
AND ACKNOWLEDGMENT
PAGE 47 OF 51

JUN 29 1989 7 PM E
19.00
89 130824

104

AFFIDAVIT OF SERVICE OF NOTICES OF FORFEITURE

STATE OF ARIZONA)
) ss.
County of Maricopa)

Gaynell Carpenter, being first duly sworn, deposes and says:

That she is a secretary in the office of Twitty, Sievwright & Mills; that on December 15, 1988, she enclosed in an envelope and mailed by certified mail, return receipt requested, the following documents to Mr. and Mrs. Peter M. Mosier, Jr., 5542 East Burns, Tucson, Arizona 85711, a true copy of each is attached hereto:

1. Notice of Forfeiture to Peter M. Mosier, Jr.;
2. Notice of Forfeiture to Patricia H. Mosier;
3. Form of Quitclaim Deed in blank prepared for the signature of Peter M. Mosier, Jr. and Patricia H. Mosier; and
4. Form of Release and a true copy of the transmittal letter dated December 15, 1988, addressed to Mr. and Mrs. Peter M. Mosier, Jr. approved by James P. L. Sullivan and Florence M. Sullivan.

Attached hereto is a true copy of the receipt showing delivery of the foregoing documents on December 16, 1988 to Mr. and Mrs. Peter M. Mosier, Jr.

Gaynell Carpenter

 Gaynell Carpenter
 Secretary, Twitty, Sievwright & Mills



RECEIVED
 B.L.M. AZ STATE OFFICE
 CASHIER DECK MO
 REC'D BY
 SEP 5 02 PM '89
 # OF PAGES 4
 # OF THIS YEAR'S RECORDS 4
 # OF THIS YEAR'S WLEDGMENTS 4
 # OF THIS YEAR'S WLEDGMENTS 4
 # OF THIS YEAR'S WLEDGMENTS 4

SUBSCRIBED AND SWORN TO before me this 21st day of March, 1989, by Gaynell Carpenter.

Lea J. Wink

 Notary Public

My Commission Expires:



ADDITIONAL AFFIDAVIT

89 130824

STATE OF ARIZONA)
) ss.
County of Maricopa)

James P. L. Sullivan and Florence M. Sullivan, being first
duly sworn, depose and say:

That they have read the foregoing Affidavit and the attached
Notices of Forfeiture and other documents showing service on Mr.
and Mrs. Peter M. Mosier, Jr. by certified mail, return receipt
requested, on December 16, 1988; that the facts stated in said
Notices of Forfeiture served on Peter M. Mosier, Jr. and Patricia
H. Mosier and the transmittal letter addressed to them dated
December 15, 1988 are true and correct.

James P. L. Sullivan

James P. L. Sullivan

Florence M. Sullivan

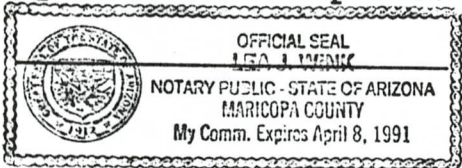
Florence M. Sullivan

RECEIVED
B.L.M. AZ STATE OFFICE
CASH REC'D
SEP 8 4 03 PM '89
CLAIMS
THIS IS
AND FOR
PAGE 31
OF 31
PT
MO

SUBSCRIBED AND SWORN TO before me this 21st day of March
1989, by James P. L. Sullivan and Florence M. Sullivan

Ben J. Wind
Notary Public

My Commission Expires:



FEE # 890612972
OFFICIAL RECORDS
COCHISE COUNTY
DATE 06/29/89 HOUR 1

890612972
TWITTY SIEUWRIGHT & MILLS
2702 N 3RD ST
PHOENIX, AZ. 85004

REQUEST OF
TWITTY SIEUWRIGHT & MILLS
CHRISTINE RHODES-RECORDER
FEE : 23.00 PAGES : 19

890612972

COPY

TO: PETER M. MOSIER, JR.

NOTICE OF FORFEITURE

89 130824

This Notice of Forfeiture pursuant to 30 U.S.C. Section 28, Public Law 85-736 and Title 43, Code of Federal Regulations, Section 3851.4 and Arizona Revised Statutes, Section 27-221.

The undersigned, James P. L. Sullivan and Florence M. Sullivan, his wife, P. O. Box 3030, Scottsdale, Arizona 85271-3030, are co-owners with Peter M. Mosier, Jr. and Patricia H. Mosier, his wife, 5542 East Burns, Tucson, Arizona 85711, who have a beneficial interests in twenty-eight unpatented mining claims in Section 6, Township 16 South, Range 23 East, Gila and Salt River Base and Meridian, Cochise Mining District (sometimes called Dragoon or Johnson Camp Mining District), Cochise County, State of Arizona described as follows:

<u>NAME OF CLAIM</u>	<u>COCHISE COUNTY RECORDER'S DATA</u>		<u>BUREAU OF LAND MANAGEMENT FILING</u>	
	<u>DOCKET</u>	<u>PAGE</u>	<u>AMC#</u>	<u>DATE OF LOCATION</u>
Tex #1	699	361	73353	4/22/71
Tex #2	657	157	73354	9/01/70
Tex #3	699	362	73355	4/22/71
Tex #4	657	161	73356	9/01/70
Tex #5	801	163	73357	8/21/72
Tex #6	657	165	73358	9/01/70
Tex #7	801	164	73359	8/21/72
Tex #8	657	169	73360	9/01/70
Tex #9	801	165	73361	8/21/72

RECEIVED
 B.L.M. AZ STATE OFFICE
 CASH CHECK BY MO
 REC'D 01 SEP 89
 # CLAIMS 21
 THIS IS YOUR RECEIPT
 AND ACKNOWLEDGMENT
 OF PAGE 21

COCHISE COUNTY
RECORDER'S DATA

BUREAU OF LAND
MANAGEMENT FILING
DATE OF
LOCATION

<u>NAME OF CLAIM</u>	<u>DOCKET</u>	<u>PAGE</u>	<u>AMC#</u>	<u>DATE OF LOCATION</u>
Tex #10	801	166	73362	8/21/72
Tex #11	801	167	73363	8/21/72
Tex #12	801	168	73364	8/21/72
Tex #13	801	169	73365	8/21/72
Tex #13 Amended	1808	478	73365	9/02/84
Tex #14	801	170	73366	8/21/72
Tex #14 Amended	1808	480	73366	9/02/84
Tex #15	657	183	73367	9/01/70
Tex #16	699	363	73368	4/22/71
Tex #16 Amended	1808	482	73368	9/02/84
Tex #17	657	187	73369	9/01/70
Tex #18	699	364	73370	4/22/71
Tex #18 Amended	1808	484	73370	9/02/84
Tex #19	657	191	73371	9/01/70
Tex #20	657	193	73372	9/01/70
Tex #20 Amended	1808	486	73372	9/02/84
Tex #21	657	195	73373	9/01/70
Tex #22	657	197	73374	9/01/70
Tex #22 Amended	1808	488	73374	9/02/84
Tex #23	657	199	73375	9/01/75
Tex #24	657	201	73376	9/01/70
Tex #24 Amended	1808	490	73376	9/02/84
Tex #25	657	203	73377	9/01/70
Tex #26	657	205	73378	9/01/70
Tex #26 Amended	1808	492	73378	9/02/84
Tex #27	657	207	73379	9/01/70
Tex #27 Amended	1808	494	73379	9/02/84
Tex #28	657	209	73380	9/01/70
Tex #28 Amended	1808	496	73380	9/02/84

THIS IS YOUR CLAIM # 73379
PAGE 1 OF 2
AND ACKNOWLEDGED 10/27/84
1494

SEP 8 4 03 1984
68.496

RECEIVED
B.L.M. AZ STATE OFFICE
CASH CHECK MO
REC'D BY

By Management Agreement dated December 28, 1974, Peter M. Mosier, Jr. and Patricia H. Mosier, his wife, stipulated that their interest in the above listed unpatented mining claims was 11.25 percent.

Annual assessment work to maintain the above listed twenty-eight unpatented mining claims has been required by federal statutes for each of the following assessment years:

1. Assessment year commencing September 1, 1984 and ending September 1, 1985;
2. Assessment year commencing September 1, 1985 and ending September 1, 1986;
3. Assessment year commencing September 1, 1986 and ending September 1, 1987; and
4. Assessment year commencing September 1, 1987 and ending September 1, 1988.

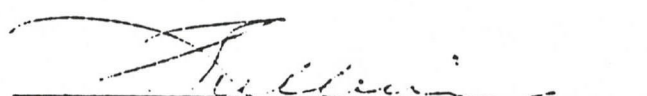
James P. L. Sullivan and Florence M. Sullivan at their sole cost and expense have for each of the four above listed assessment years have timely performed at least \$100 of annual assessment work for each of the above twenty-eight unpatented mining claims and for each of said unpatented mining claims have timely recorded Affidavits of Assessment Work for said unpatented mining claims with the County Recorder of Cochise County, Arizona and timely filed a copy of said recorded Affidavits of Assessment Work at the State Office of the Bureau of Land Management prior to December 30 for each of the assessment years in order to preclude said unpatented mining claims from being conclusively presumed to be abandoned. Peter M. Mosier, Jr. and Patricia H.


RECEIVED
 B.L.M. AZ STATE OFFICE
 CASH CHECK NO
 BY
 SEP 8 4 03 PM '89
 # CLAIM #
 THIS IS A COPY OF THE
 AND RECORDMENT
 PAGE 2 OF 2

Mosier's proportionate share for said assessment work for each of said assessment years was \$315 per year and for said four years the sum of \$1,260. Peter M. Mosier, Jr. and Patricia H. Mosier, his wife, have not contributed their share or any portion thereof for the performance of said assessment work for each of said four years nor has anyone in their behalf contributed for the Mosier's share or any portion thereof of the assessment work for said four years.

The proportionate share owed by Peter M. Mosier, Jr. and Patricia H. Mosier, his wife, to James P. L. Sullivan and Florence M. Sullivan for assessment work for the above listed unpatented mining claims for the four assessment years is \$1,260 and unless this amount is paid to James P. L. Sullivan and Florence M. Sullivan on or before ninety (90) days after Peter M. Mosier, Jr. and Patricia H. Mosier receive this Notice of Forfeiture, their interest in these unpatented mining claims will be forfeited to the undersigned, James P. L. Sullivan and Florence M. Sullivan.

Dated this 15th day of December, 1988.


James P. L. Sullivan


Florence M. Sullivan

RECEIVED -4-
B.L.M. AZ STATE OFFICE
CASH CHECK MO
REC\$ BY
SEP 8 4 03 PM '89
CLAIMS RECEIVED
THIS IS YOUR RECEIPT
AND ACKNOWLEDGMENT
PAGE 9 OF 31

COPY

TO: PATRICIA H. MOSIER

NOTICE OF FORFEITURE

This Notice of Forfeiture pursuant to 30 U.S.C. Section 28, Public Law 85-736 and Title 43, Code of Federal Regulations, Section 3851.4 and Arizona Revised Statutes, Section 27-221.

The undersigned, James P. L. Sullivan and Florence M. Sullivan, his wife, P. O. Box 3030, Scottsdale, Arizona 85271-3030, are co-owners with Peter M. Mosier, Jr. and Patricia H. Mosier, his wife, 5542 East Burns, Tucson, Arizona 85711, who have a beneficial interests in twenty-eight unpatented mining claims in Section 6, Township 16 South, Range 23 East, Gila and Salt River Base and Meridian, Cochise Mining District (sometimes called Dragoon or Johnson Camp Mining District), Cochise County, State of Arizona described as follows:

<u>NAME OF CLAIM</u>	<u>COCHISE COUNTY RECORDER'S DATA</u>		<u>BUREAU OF LAND MANAGEMENT FILING</u>	
	<u>DOCKET</u>	<u>PAGE</u>	<u>AMC#</u>	<u>DATE OF LOCATION</u>
Tex #1	699	361	73353	4/22/71
Tex #2	657	157	73354	9/01/70
Tex #3	699	362	73355	4/22/71
Tex #4	657	161	73356	9/01/70
Tex #5	801	163	73357	8/21/72
Tex #6	657	165	73358	9/01/70
Tex #7	801	164	73359	8/21/72
Tex #8	657	169	73360	9/01/70
Tex #9	801	168	73361	8/21/72

RECEIVED
 B.L.M. AZ STATE OFFICE
 CASH CHECK NO. _____
 BY _____
 REC'D
 SEP 8 4 03 PM '72
 THIS IS NOT RECEIPT
 AND ACKNOWLEDGMENT
 PAGE 10 OF 21

89 130824

COCHISE COUNTY
RECORDER'S DATA

BUREAU OF LAND
MANAGEMENT FILING
DATE OF
LOCATION

<u>NAME OF CLAIM</u>	<u>DOCKET</u>	<u>PAGE</u>	<u>AMC#</u>	<u>DATE OF LOCATION</u>
Tex #10	801	166	73362	8/21/72
Tex #11	801	167	73363	8/21/72
Tex #12	801	168	73364	8/21/72
Tex #13	801	169	73365	8/21/72
Tex #13 Amended	1808	478	73365	9/02/84
Tex #14	801	170	73366	8/21/72
Tex #14 Amended	1808	480	73366	9/02/84
Tex #15	657	183	73367	9/01/70
Tex #16	699	363	73368	4/22/71
Tex #16 Amended	1808	482	73368	9/02/84
Tex #17	657	187	73369	9/01/70
Tex #18	699	364	73370	4/22/71
Tex #18 Amended	1808	484	73370	9/02/84
Tex #19	657	191	73371	9/01/70
Tex #20	657	193	73372	9/01/70
Tex #20 Amended	1808	486	73372	9/02/84
Tex #21	657	195	73373	9/01/70
Tex #22	657	197	73374	9/01/70
Tex #22 Amended	1808	488	73374	9/02/84
Tex #23	657	199	73375	9/01/75
Tex #24	657	201	73376	9/01/70
Tex #24 Amended	1808	490	73376	9/02/84
Tex #25	657	203	73377	9/01/70
Tex #26	657	205	73378	9/01/70
Tex #26 Amended	1808	492	73378	9/02/84
Tex #27	657	207	73379	9/01/70
Tex #27 Amended	1808	494	73379	9/02/84
Tex #28	657	209	73380	9/01/70
Tex #28 Amended	1808	496	73380	9/02/84

RECEIVED
 B.L.M. AZ STATE OFFICE -2-
 CASH CHECK MO
 BY _____
 REC\$ _____
 SEP 8 4 03 PM '89
 CLAIMS SECTION
 THIS IS NOT A RECEIPT
 AND ACKNOWLEDGMENT
 PAGE 11 OF 21

890612972

By Management Agreement dated December 28, 1974, Peter M. Mosier, Jr. and Patricia H. Mosier, his wife, stipulated that their interest in the above listed unpatented mining claims was 11.25 percent.

Annual assessment work to maintain the above listed twenty-eight unpatented mining claims has been required by federal statutes for each of the following assessment years:

1. Assessment year commencing September 1, 1984 and ending September 1, 1985;
2. Assessment year commencing September 1, 1985 and ending September 1, 1986;
3. Assessment year commencing September 1, 1986 and ending September 1, 1987; and
4. Assessment year commencing September 1, 1987 and ending September 1, 1988.

James P. L. Sullivan and Florence M. Sullivan at their sole cost and expense have for each of the four above listed assessment years have timely performed at least \$100 of annual assessment work for each of the above twenty-eight unpatented mining claims and for each of said unpatented mining claims have timely recorded Affidavits of Assessment Work for said unpatented mining claims with the County Recorder of Cochise County, Arizona and timely filed a copy of said recorded Affidavits of Assessment Work at the State Office of the Bureau of Land Management prior to December 30 for each of the assessment years in order to preclude said unpatented mining claims from being conclusively presumed to be abandoned. Peter M. Mosier, Jr. and Patricia H.

RECEIVED
-3-
B.L.M. AZ STATE OFFICE
CASH CHECK MO
BY
SEP 11 1988

Mosier's proportionate share for said assessment work for each of ^{89 130824} said assessment years was \$315 per year and for said four years the sum of \$1,260. Peter M. Mosier, Jr. and Patricia H. Mosier, his wife, have not contributed their share or any portion thereof for the performance of said assessment work for each of said four years nor has anyone in their behalf contributed for the Mosier's share or any portion thereof of the assessment work for said four years.

The proportionate share owed by Peter M. Mosier, Jr. and Patricia H. Mosier, his wife, to James P. L. Sullivan and Florence M. Sullivan for assessment work for the above listed unpatented mining claims for the four assessment years is \$1,260 and unless this amount is paid to James P. L. Sullivan and Florence M. Sullivan on or before ninety (90) days after Peter M. Mosier, Jr. and Patricia H. Mosier receive this Notice of Forfeiture, their interest in these unpatented mining claims will be forfeited to the undersigned, James P. L. Sullivan and Florence M. Sullivan.

Dated this 15th day of December, 1988.


James P. L. Sullivan


Florence M. Sullivan

RECEIVED
STATE OFFICE
CHECK NO.
68-11-03 PM '88
ACKNOWLEDGEMENT
of 3

002

RELEASE

In consideration of the execution and delivery of a Quitclaim Deed and Assignment to James P. L. Sullivan and Florence M. Sullivan, as Grantees therein, by Peter M. Mosier, Jr. and Patricia H. Mosier, his wife, James P. L. Sullivan and Florence M. Sullivan hereby release Peter M. Mosier, Jr. and Patricia H. Mosier, his wife, their heirs, personal representative and assigns and each of them from any liability or obligation, contingent or otherwise, to James P. L. Sullivan and Florence M. Sullivan incurred under the Management Agreement dated December 28, 1974 and Memorandum of Management Agreement of the same date, the Memorandum having been recorded October 9, 1975 in the Office of the County Recorder of Cochise County in Docket 1036 at page 526. James P. L. Sullivan and Florence M. Sullivan indemnify and hold Peter M. Mosier, Jr. and Patricia H. Mosier, his wife, harmless from any obligation or liability to the surface owners by reason of the use of or the damage to the crops and other tangible improvements due to exploration and development of mining claims on lands on which said unpatented mining claims are located and further, indemnify and hold harmless Peter M. Mosier, Jr. and Patricia H. Mosier, his wife, for any share of the obligation on the undertaking or surety bond

RECEIVED
 B.L.M. AZ STATE OFFICE
 CASE #
 RECEIVED BY
 SEP 10 10 05 PM '89
 # 130824
 T-130824
 AMH ACH O W L C S M H T
 PAGE 1/83

89 130824

to the United States for damage to crops or tangible other improvements to the surface owner by James P. L. Sullivan or Florence M. Sullivan in order to carry on exploration, development and assessment work operations on said unpatented mining claims as provided by 43 U.S.C. 299.

IN WITNESS WHEREOF, James P. L. Sullivan and Florence M. Sullivan hereby execute this Release this _____ day of _____, 19____.

James P. L. Sullivan

Florence M. Sullivan

RECEIVED
B.L.M. AZ STATE OFFICE
CASH _____ CHECK _____ MO _____
REC'D _____ BY _____
SEP 8 4 04 PM '89
CLAIMS SECTION
THIS IS YOUR RECEIPT
AND ACKNOWLEDGMENT
PAGE 4 OF 51

89 130824
COPY

LAW OFFICES
TWITTY, SIEVWRIGHT & MILLS
SUITE 4007
2702 NORTH THIRD STREET
PHOENIX, ARIZONA 85004-1142

TELEPHONE 248-9424
AREA CODE 602

HOWARD A. TWITTY
RALPH B. SIEVWRIGHT
JOHN F. MILLS
N. DOUGLAS GRIMWOOD
JANET L. FELTZ

December 15, 1988

Certified
Return Receipt Requested

RECEIVED
B.L.M. AZ STATE OFFICE
CASH CHECK BY MO
REC# _____
SEP 8 4 04 PM '89
CLAIM # _____
THIS IS YOUR RECEIPT
AND ACKNOWLEDGEMENT
PAGE 2 OF 3

Mr. and Mrs. Peter M. Mosier, Jr.
5542 East Burns
Tucson, Arizona 85711

Dear Mr. and Mrs. Mosier:

The Notice of Forfeiture enclosed herewith is self explanatory.

If you sign and return the enclosed Quitclaim Deed and Assignment and approve the form of Release, you will then have no further obligation to contribute to assessment work for the past four years and will be released of any obligations that have been incurred for your proportionate share of other costs incurred by James P. L. Sullivan and Florence M. Sullivan on the Tex claims and also your proportionate share of funds to be paid to James P. L. Sullivan and Florence M. Sullivan as provided in the Management Agreement. Additional costs have been paid by the Sullivans for transportation costs of drill cores obtained by drilling on the Tex claims and the cost of wood and steel core racks and storage spaces to preserve the cores. James P. L. Sullivan has not been reimbursed since the 1984-1985 assessment year for surety bonds premiums, filing fees and costs of amending and locating claims to cover the land in Section 6 open to mining locations as disclosed by surveys. There are additional costs and interest charges that would be allowed the Sullivans in any accounting.

If you desire Mr. and Mrs. Sullivan to execute the form of Release releasing you from any liability for these unreimbursed costs and expenses incurred by them, we suggest you execute and return the enclosed Quitclaim Deed and Assignment.

890612972


Mr. and Mrs. Peter M. Mosier, Jr.
December 15, 1988
Page -2-

89 130824

We will hold this Quitclaim Deed and Assignment until the Sullivans have executed and delivered to us the enclosed Release releasing you from your share of any unreimbursed obligations.

Very truly yours,


TWITTY, SIEVWRIGHT & MILLS

BY 

HAT/gc
Enclosures

APPROVED BY:


James P. L. Sullivan


Florence M. Sullivan

RECEIVED
B.L.M. AZ STATE OFFICE
CASH _____ CHECK _____ MO _____
REC# _____ BY _____
SEP 8 4 04 PM '89
OF AMOUNTS
THIS IS YOUR RECEIPT
AND ACKNOWLEDGMENT
PAGE 21 OF 31

890612972

89 130824

SENDER: Complete items 1 and 2 when additional services are desired, and complete items 3 and 4.
 Put your address in the "RETURN TO" Space on the reverse side. Failure to do this will prevent this card from being returned to you. The return receipt fee will provide you the name of the person delivered to and the date of delivery. For additional fees the following services are available. Consult postmaster for fees and check box(es) for additional service(s) requested.

1. Show to whom delivered, date, and addressee's address. (Extra charge) 2. Restricted Delivery (Extra charge)

3. Article Addressed to: Mr. & Mrs. Peter M. Mosier, Jr. 5542 East Burns Tucson, AZ 85711	4. Article Number Type of Service: <input type="checkbox"/> Registered <input type="checkbox"/> Insured <input checked="" type="checkbox"/> Certified <input type="checkbox"/> COD <input type="checkbox"/> Express Mail <input type="checkbox"/> Return Receipt for Merchandise Always obtain signature of addressee or agent and DATE DELIVERED.
5. Signature - Address X <i>Peter M. Mosier</i>	8. Addressee's Address (ONLY if requested and fee paid)
6. Signature - Agent X <i>Peter M. Mosier</i>	
7. Date of Delivery 12-16-88	

PS Form 3811, Mar. 1988 * U.S.G.P.O. 1988-212-865 DOMESTIC RETURN RECEIPT

RECEIVED
 B.L.M. AZ STATE OFFICE
 CASH _____
 REC'D _____
 SEP 8 4 05 PM '89
 # 01111111
 THIS IS A RETURN RECEIPT
 AND ACKNOWLEDGEMENT
 PAGE 22 OF 31

890612972

UNITED STATES
DEPARTMENT OF THE INTERIOR
BUREAU OF LAND MANAGEMENT

RECEIPT AND ACCOUNTING ADVICE

NO. 1566989

ok

Subject: TRANSFERS OF INTEREST (31) SGM/AZ 09-11-89 1 12 15500

Applicant: JAMES P. L. SULLIVAN
P. O. BOX 3030
SCOTTSDALE, AZ 85271-3030

Remitter: SAME - CASH

Assignor:

LEASE MANAGEMENT DATA NEW UPDATE PAYMENT

ORIGINAL SERIAL NO.	ASG.	TYPE	ST.	CTY.	FUND SYMBOL	ACRES/UNITS	RATE
AMC 73353-73380, 73388-73390					EX WJ-25, FLORENCE 8-10		

AMOUNT	ANV. DATE	EXP. DATE	BILL CYC.	S/C	DISTRICT	NEXT BILL	MISC. DATA	U of M	ACTUAL UNITS

ASSIGNMENT SERIAL NO.	ASG.	TYPE	ST.	CTY.	FUND SYMBOL	ACRES/UNITS	RATE

AMOUNT	ANV. DATE	EXP. DATE	BILL CYC.	S/C	DISTRICT	NEXT BILL	MISC. DATA	U of M	ACTUAL UNITS

APPLY REMITTANCE			
ACTION	FUND SYMBOL	CTY.	AMOUNT
FILING FEE			
RENTAL			
UNEARNED			
REFUND			
TOTAL			
AMOUNT DUE			

Remarks:

Also see notice of Forfeiture to remove Peter + Patricia Mosier

BY: _____ DATE: _____

Lease in Escrow?
 KGS? Of Interest?
 Auto Escalates? Operating Rights?
 Auto Renew? Operator
 Bond Filed?

FOR MMS USE ONLY		
BILLEE	NUMBER	FOREST REFUGE
OCS SECTION		
CODE		

NOTICE!!

These documents have been scanned!

Do not place un-scanned documents beneath this notice!

Do not remove this notice from this file!

GPO Jacket No. 560-102
Print Order 61549
Rise Business Services, LLC
Job=AZ15 9/12/2019



Box Number= AZ15243



Claim Begin-End: AMC073353-AMC073431

4 Annual Filings



AZ15243-2

AMC073353-AMC074022



MINING ARIZONA, INC

After recording, please return to:
Excelsior Mining Corp.
2999 N. 44th Street, Suite # 300
Phoenix, AZ 85018

AMC 21945
324360
326382
340653
341334

AMC 341966
351062
403667
405106
408180
408904
416211

STATE OF ARIZONA
County of Maricopa

)
) ss:
)

PHOENIX, ARIZONA

2016 AUG 26 A 11: 09

RECEIVED
BLM AZ STATE OFFICE

CERTIFICATION OF PAYMENT OF MAINTENANCE FEE
IN LIEU OF AFFIDAVIT OF ANNUAL ASSESSMENT WORK

STEPHEN TWYEROULD, being first duly sworn, deposes and says that:

1. STEPHEN TWYEROULD is an agent for the Excelsior Mining Arizona Inc., an Arizona corporation, the owner of the following described unpatented lode mining claims situated in Cochise County, Arizona (the "Claims"), the location notices of which are of record in said county, and in the records of the Arizona State Office of the Bureau of Land Management under the file numbers indicated in the attached Exhibit A.

2. Pursuant to the 30 U.S.C. § 28f(a), as adjusted by 30 U.S.C. § 28j(c) and implemented by notice in 74 *Federal Register* 30959-62 (June 29, 2009) and as amended by the Consolidated Appropriations Act 2012, Pub. L. No. 112-74, 125 Stat. 786 (2011), and a notice in 79 *Federal Register* 36662-65 (June 30, 2014), the owner has paid a maintenance fee of \$155.00 per claim for the assessment year beginning September 1, 2015. This Certificate is in lieu of an affidavit of performance of annual assessment work or notice of intent to hold.

3. The name and address of the owner of Claims for which this Certificate is prepared are Excelsior Mining Arizona Inc., 2999 N. 44th Street, Suite # 300, Phoenix, AZ 85018.


4. There are a total of 245 Claims, held and claimed by the owner for the valuable mineral contained therein.

DATED this 26 day of August, Year: 2016

AC 782 (2017)
ENTERED AUG 29 2016

By: [Signature]
STEPHEN TWYEROULD (PRESIDENT)

Sworn and subscribed before me this 26 Day of August, 2016, by: Leslie A. Mac Innis
Stephen Twyerould



Leslie A. Mac Innis
Notary Public

RECEIVED
 BLM AZ STATE OFFICE
 2016 AUG 26 AM 11:19
 PHOENIX, ARIZONA

EXHIBIT A
 Unpatented Mining Claim

245 unpatented lode mining claims situated in the Cochise County, Arizona, in Sections 13, 14, 22, 23, 24, 25, 26, 27, 31, 34, 35 and 36, Township 15 South, Range 22 East; Section 31, Township 15 South, Range 23 East; Sections 1, 11, 12, 13, 23, 24, 25 and 26, Township 16 South, Range 22 East and Sections 6, 7 and 8, Township 16 South, Range 23 East; G&SRB&M; the names of which, the place of record of the location notices thereof in the records of the Cochise County Recorder, and the serial number assigned by the Arizona State Office of the Bureau of Land Management, are as follows:

	Claim Name/Number	BLM Serial No	Cochise County Recorders # or Page book
1	ALPHA #1	AMC21945	523-351
2	ALPHA #2	AMC21946	523-352
3	ALPHA #3	AMC21947	523-353
4	ALPHA #4	AMC21948	523-354
5	ALPHA #5A	AMC351064	990100578
6	ALPHA #6	AMC21950	523-356
7	ALPHA #7	AMC21951	523-357
8	ALPHA #8	AMC21952	523-358
9	ALPHA #9	AMC21953	523-359
10	ALPHA #10	AMC21954	523-360
11	ALPHA #11	AMC21955	523-361
12	ALPHA #12	AMC21956	523-362
13	ALPHA #13	AMC21957	523-363
14	ALPHA #15	AMC21959	523-365
15	ALPHA #16	AMC21960	523-366
16	ALPHA #17	AMC21961	523-367
17	ALPHA #18	AMC21962	523-400
18	ALPHA #19	AMC21963	523-368
19	ALPHA #20	AMC21964	523-369
20	ALPHA #22	AMC21966	523-371
21	ALPHA #23	AMC21967	523-372
22	ALPHA #24	AMC21968	523-373
23	ALPHA #25	AMC21969	523-374
24	ALPHA #26	AMC21970	523-375
25	ALPHA #31	AMC21975	523-381
26	ALPHA #32	AMC21976	523-382
27	ALPHA #33	AMC21977	523-383

TOTAL CLAIMS THIS PAGE

27



MINING ARIZONA, INC

EXHIBIT A (continued)

RECEIVED
BLM AZ STATE OFFICE
2016 AUG 26 AM 10:08
PHOENIX, ARIZONA

	Claim Name/Number	BLM Serial No	Cobise County Records # or Page book
28	ALPHA #36	AMC21980	523-686
29	ALPHA #37	AMC21981	523-387
30	ALPHA #38	AMC21982	523-388
31	ALPHA #39	AMC21983	523-389
32	ALPHA #40	AMC21984	523-390
33	ALPHA #45	AMC21989	523-395
34	ALPHA #46	AMC21990	523-396
35	ALPHA #49	AMC21991	523-397
36	ALPHA #50	AMC21992	523-398
37	ALPHA #51	AMC21993	523-399
38	ALPHA 27	AMC340653	960617174
39	ALPHA 28	AMC340654	960617175
40	ALPHA 29	AMC340655	960617176
41	ALPHA 30	AMC340656	960617177
42	ALPHA 34 A	AMC324360	920820585
43	ALPHA 35	AMC340657	960617178
44	ALPHA 41	AMC340658	960617179
45	ALPHA 42	AMC340659	960617180
46	ALPHA 43	AMC340660	960617181
47	ALPHA 44	AMC340661	960617182
48	ALPHA 52 A	AMC324361	920820587
49	ALPHA 56	AMC340662	960617183
50	ALPHA 57	AMC340663	960617184
51	ALPHA 58	AMC340664	960617185
52	ALPHA 59	AMC340665	960617186
53	ALPHA 60	AMC340666	960617187
54	ALPHA 118	AMC326439	9340-8754
55	ALPHA 119	AMC326440	9340-8755
56	ALPHA 120	AMC326441	9340-8756
57	ALPHA 121	AMC326442	9340-8757
58	ALPHA 122	AMC326443	9340-8758
59	ALPHA 123	AMC326444	9340-8759
60	ALPHA 124	AMC326445	9340-8760
61	ALPHA 125	AMC326446	9340-8761
62	ALPHA 126	AMC326447	9340-8762
63	ALPHA 127	AMC326448	9340-8763
64	ALPHA 128	AMC326449	9340-8764
65	ALPHA 129	AMC326450	9340-8765

TOTAL CLAIMS THIS PAGE

38

Excelsior

MINING ARIZONA, INC

EXHIBIT A (continued)

RECEIVED
 BLM AZ STATE OFFICE
 2016 AUG 25
 PHOENIX ARIZONA
 Cochise County
 Records # or Page #

	Claim Name/Number	BLM Serial No	Cochise County Records # or Page #
66	ALPHA 130	AMC326451	340-8766
67	ALPHA 131	AMC326452	340-8767
68	TALLSHIP 5-A	AMC341334	96-0923783
69	TALLSHIP 7-A	AMC341335	96-0923784
70	TALLSHIP 8-A	AMC341336	96-0923785
71	TALLSHIP 9-A	AMC341337	96-0923786
72	TALLSHIP 10-A	AMC341338	96-0923787
73	TALLSHIP B-1	AMC341339	96-0923788
74	TALLSHIP B-2	AMC341340	96-0923789
75	TALLSHIP B-3	AMC341341	96-0923790
76	TALLSHIP B-4	AMC341342	96-0923791
77	TALLSHIP B-5	AMC341343	96-0923792
78	TALLSHIP B-6	AMC341344	96-0923793
79	TALLSHIP B-7	AMC341345	96-0923794
80	TALLSHIP B-8	AMC351062	99-0100579
81	TALLSHIP B-9	AMC351063	99-0100580
82	TALLSHIP B10	AMC341968	96-1028711
83	TALLSHIP #C-1	AMC73414	1125-441
84	TALLSHIP #C-2	AMC73415	1125-443
85	TALLSHIP #C-3	AMC73416	1125-445
86	TALLSHIP #C-4	AMC73417	1125-447
87	TALLSHIP #C-5	AMC73418	1125-449
88	TALLSHIP #C-6	AMC73419	1125-451
89	TALLSHIP #C-7	AMC73420	1125-453
90	PROSPECT 1	AMC341969	96-1028712
91	PROSPECT 2	AMC341970	96-1028713
92	PROSPECT 3	AMC341971	96-1028714
93	PROSPECT 4	AMC341972	96-1028715
94	PROSPECT 5	AMC341973	96-1028716
95	PROSPECT 6	AMC341974	96-1028717
96	PROSPECT 7A	AMC341975	96-1028718
97	PROSPECT 8A	AMC341976	96-1028719
98	PROSPECT 9	AMC341977	96-1028720
99	TEX 1	AMC341978	96-1028721
100	TEX 2	AMC341979	96-1028722
101	TEX 3	AMC341980	96-1028723
102	TEX 4	AMC341981	96-1028724
103	TEX 5	AMC341982	96-1028725

TOTAL CLAIMS THIS PAGE

38

Excelsior

MINING ARIZONA, INC

EXHIBIT A (continued)

RECEIVED
BLM AZ STATE OFFICE
2016 AUG 25
PHOENIX ARIZONA

	Claim Name/Number	BLM Serial No	Cochise County Recorder's # or Page
104	TEX 6	AMC341983	96-1028726
105	TEX 7	AMC341984	96-1028727
106	TEX 8	AMC341985	96-1028728
107	TEX 9	AMC341986	96-1028729
108	TEX 10	AMC341987	96-1028730
109	TEX 11	AMC341346	96-0923777
110	TEX 12	AMC341988	96-1028731
111	TEX 13	AMC341347	96-0923788
112	TEX 14	AMC341989	96-1028732
113	TEX 15	AMC341990	96-1028733
114	TEX 16	AMC341348	96-0923779
115	TEX 17	AMC341991	96-1028734
116	TEX 18	AMC341349	96-0923780
117	TEX 19	AMC341992	96-1028735
118	TEX 20	AMC341993	96-1028736
119	TEX 21	AMC341994	96-1028737
120	TEX 22	AMC341995	96-1028738
121	TEX 23	AMC341996	96-1028739
122	TEX 24	AMC341997	96-1028740
123	TEX 25	AMC341998	96-1028741
124	TEX 26	AMC341999	96-1028742
125	TEX 27	AMC342000	96-1028743
126	TEX 28	AMC342001	96-1028744
127	TEX 29	AMC341350	96-0923781
128	TEX 30	AMC341351	96-0923782
129	ADDIE R	AMC403667	2010-28048
130	ALAMOSA	AMC403668	2010-27996
131	ASHLEY	AMC416211	2012-12428
132	BEE R1	AMC403670	2010-27975
133	BEE R11	AMC403674	2010-27976
134	BEE R12	AMC403675	2010-27977
135	BEE R2	AMC403669	2010-27974
136	BEE R3	AMC403671	2010-27978
137	BEE R4	AMC403672	2010-27979
138	BEE R5	AMC403673	2010-27980
139	BONANZA	AMC403676	2010-27981
140	BRENDA KAYE	AMC405106	2011-01437
141	BUMBLE BEE	AMC403677	2010-27982

TOTAL CLAIMS THIS PAGE

38

EXHIBIT A (continued)

RECEIVED
 BLM AZ STATE OFFICE
 2016 AUG 26 AM 11:18
 PHOENIX ARIZONA

	Claim Name/Number	BLM Serial No	Cochise County Records # or Page # of Record Book
142	BURRO 19	AMC403685	2010-27983
143	BURRO NO 9	AMC403684	2010-27989
144	BURRO 11	AMC408188	2011-01438
145	BURRO 12	AMC408189	2011-01439
146	BURRO 13	AMC408190	2011-01440
147	BURRO 14	AMC408191	2011-01441
148	BURRO 15	AMC408192	2011-01442
149	BURRO 16	AMC408193	2011-01443
150	BURRO 17	AMC405121	2011-01444
151	BURRO 18	AMC405122	2011-01445
152	BURRO 20	AMC405123	2011-01446
153	BURRO 4	AMC403679	2010-27984
154	BURRO 5	AMC403680	2010-27985
155	BURRO 6	AMC403681	2010-27986
156	BURRO 7	AMC403682	2010-27987
157	BURRO 8	AMC403683	2010-27988
158	BURRO A	AMC405107	2011-01447
159	BURRO B	AMC405108	2011-01448
160	BURRO C	AMC408182	2011-01449
161	BURRO D	AMC408183	2011-01450
162	BURRO E	AMC408184	2011-01451
163	BURRO G	AMC408185	2011-01452
164	BURRO H	AMC408186	2011-01453
165	BURRO I	AMC408187	2011-01454
166	BURRO L	AMC403678	2010-27990
167	CALUMET	AMC403686	2010-27991
168	CHARLENE	AMC405124	2011-01455
169	CHARLES	AMC403687	2010-27992
170	CHELSIE FRACTION	AMC403688	2010-28113
171	COLORADO	AMC403689	2010-27993
172	CORNADO NO 1	AMC408194	2011-01456
173	DEFENDER	AMC403690	2010-27994
174	DORA	AMC403691	2010-27995
175	E-5 FRACTION	AMC403692	2010-28114
176	ECHO NO 1	AMC403693	2010-27997
177	ECHO R2	AMC403694	2010-27999
178	ECHO R3	AMC403695	2010-28000

TOTAL CLAIMS THIS PAGE

37

Excelsior

MINING ARIZONA, INC

EXHIBIT A (continued)

RECEIVED
 BLM AZ STATE OFFICE
 2016 AUG 23 4:11 PM
 PHOENIX, ARIZONA

	Claim Name/Number	BLM Serial No	Chise County Records # of Page Book
179	ELEPHANT	AMC403696	2010-27998
180	ELLA	AMC403697	2010-28001
181	ELLENOR	AMC403698	2010-28002
182	ERICKA	AMC403699	2010-28003
183	ERNEST	AMC403700	2010-28004
184	EULA BELLE	AMC403701	2010-28005
185	FRANCINE	AMC405126	2011-01457
186	GLADYS R	AMC403702	2010-28006
187	GUSTAVE	AMC403703	2010-28007
188	HAGERMAN	AMC403704	2010-28008
189	IMOGENE	AMC403705	2010-28009
190	INA	AMC403706	2010-28010
191	INDICATOR	AMC403707	2010-28011
192	J SULLY #11	AMC408914	2011-13685
193	J SULLY #12	AMC408915	2011-13686
194	J SULLY #13	AMC408916	2011-13687
195	J SULLY #14	AMC408917	2011-13688
196	J SULLY #15	AMC408918	2011-13689
197	J SULLY #6	AMC408909	2011-13680
198	J SULLY #8	AMC408911	2011-13682
199	JANE RAE	AMC405127	2011-01458
200	J-TRAVASSOS	AMC416212	2012-12425
201	KATIE	AMC403708	2010-28012
202	KENTUCKY	AMC403709	2010-28013
203	LAST CHANCE	AMC403710	2010-28014
204	LAURA J	AMC403711	2010-28015
205	LIME NO 1	AMC403712	2010-28016
206	LIME NO 2	AMC403713	2010-28017
207	LIME NO 3	AMC403714	2010-28018
208	LIME NO 4	AMC403715	2010-28019
209	LINDA SUE	AMC403716	2010-28020
210	LOUIE	AMC403717	2010-28021
211	MARY	AMC403718	2010-28022
212	MARY EILENE	AMC403719	2010-28023
213	MASON	AMC403720	2010-28112
214	MESCAL NO 5	AMC403721	2010-28024
215	MILLINGTON	AMC403722	2010-28025
216	MIRIAM	AMC403723	2010-28115

TOTAL CLAIMS THIS PAGE

38

Excelsior

MINING ARIZONA, INC

EXHIBIT A (continued)

RECEIVED
 BLM AZ STATE OFFICE
 PHOENIX
 2016 AUG 26 11:27 AM
 AZONA

	Claim Name/Number	BLM Serial No	Cochise County Recorder's # of Pages
217	MOORE #1	AMC403724	2010-28026
218	MOORE #2	AMC403725	2010-28027
219	MOORE #3	AMC403726	2010-28028
220	NELDA LANE	AMC403727	2010-28029
221	N-TRAVASSOS	AMC416213	2012-12426
222	PORTLAND	AMC403728	2010-28030
223	PRIMROSE	AMC403729	2010-28031
224	PRIMROSE BEE	AMC403730	2010-28032
225	PUZZLE NO 2	AMC403731	2010-28033
226	ROSIE R	AMC408195	2011-01459
227	S-10	AMC403732	2010-28035
228	S-12	AMC403733	2010-28034
229	S-14	AMC403734	2010-28036
230	S-16	AMC403735	2010-28037
231	S-18	AMC403736	2010-28038
232	S-26	AMC403737	2010-28039
233	S-28	AMC403738	2010-28040
234	S-30	AMC403739	2010-28041
235	S-32	AMC403740	2010-28042
236	S-34	AMC403741	2010-28043
237	SHARIE LYNN	AMC403742	2010-28044
238	SHIRLEY LOUISE	AMC403743	2010-28046
239	SULLY #16	AMC408919	2011-13690
240	SUMMERTIME	AMC416214	2012-12422
241	SUNSET	AMC416215	2012-12424
242	T-ACKEN	AMC416216	2012-12427
243	ULTIMO	AMC403744	2010-28045
244	WILDFIRE	AMC416217	2012-12423
245	WOLFRIME	AMC403745	2010-28047

TOTAL CLAIMS THIS PAGE 29
 TOTAL CLAIMS FOR EXHIBIT A 245

**United States Department of the Interior
Bureau of Land Management
DIV OF LANDS, MINRLS & ENERGY
ONE N CENTRAL AVE
PHOENIX, AZ 85004 -4427
Phone: 602-417-9200**

Receipt

No: 3642539

Transaction #: 3746498	Ac 782 (2017) ENTERED AUG 29 2016
Date of Transaction: 08/26/2016	
CUSTOMER:	
EXCELSIOR MINING ARIZONA INC 2999 N 44TH ST STE 300 PHOENIX, AZ 85018-7249 US	

LINE #	QTY	DESCRIPTION	REMARKS	UNIT PRICE	TOTAL
1	1.00	LOCATABLE MINERALS / MINING CLAIMS- NOT NEW-UNADJUD, ONE AUTH NO. ONLY / MINING CLAIM MONEY RECEIVED CASES: AMC21945/\$37975.00	2017 MAINT/245	- n/a -	37975.00
TOTAL:					\$37,975.00

PAYMENT INFORMATION			
1	AMOUNT:	37975.00	POSTMARKED: N/A
	TYPE:	CHECK	RECEIVED: 08/26/2016
	CHECK NO:	2339	
	NAME:	EXCELSIOR MINING ARIZONA INC 2999 N 44TH ST STE 300 PHOENIX AZ 85018-7249 US	

REMARKS

This receipt was generated by the automated BLM Collections and Billing System and is a paper representation of a portion of the official electronic record contained therein.

**DEPARTMENT OF THE INTERIOR
BUREAU OF LAND MANAGEMENT
MINING CLAIMS**

**MC Customer Information - With Serial No. and Claim Name
ACTIVE CLAIMS**

Admin State: AZ

Geo State: AZ

**EXCELSIOR MINING ARIZONA INC
2999 N 44TH ST STE 300
PHOENIX, AZ 85018-7249**

CUSTOMER ID: 2374369

<u>Serial No.</u>	<u>Claim Name/Number</u>	<u>Lead Serial No.</u>	<u>Disposition</u>
AMC21945	ALPHA #1	AMC21945	ACTIVE
AMC21946	ALPHA #2	AMC21945	ACTIVE
AMC21947	ALPHA #3	AMC21945	ACTIVE
AMC21948	ALPHA #4	AMC21945	ACTIVE
AMC21950	ALPHA #6	AMC21945	ACTIVE
AMC21951	ALPHA #7	AMC21945	ACTIVE
AMC21952	ALPHA #8	AMC21945	ACTIVE
AMC21953	ALPHA #9	AMC21945	ACTIVE
AMC21954	ALPHA #10	AMC21945	ACTIVE
AMC21955	ALPHA #11	AMC21945	ACTIVE
AMC21956	ALPHA #12	AMC21945	ACTIVE
AMC21957	ALPHA #13	AMC21945	ACTIVE
AMC21959	ALPHA #15	AMC21945	ACTIVE
AMC21960	ALPHA #16	AMC21945	ACTIVE
AMC21961	ALPHA #17	AMC21945	ACTIVE
AMC21962	ALPHA #18	AMC21945	ACTIVE
AMC21963	ALPHA #19	AMC21945	ACTIVE
AMC21964	ALPHA #20	AMC21945	ACTIVE
AMC21966	ALPHA #22	AMC21945	ACTIVE
AMC21967	ALPHA #23	AMC21945	ACTIVE
AMC21968	ALPHA #24	AMC21945	ACTIVE
AMC21969	ALPHA #25	AMC21945	ACTIVE
AMC21970	ALPHA #26	AMC21945	ACTIVE
AMC21975	ALPHA #31	AMC21945	ACTIVE
AMC21976	ALPHA #32	AMC21945	ACTIVE
AMC21977	ALPHA #33	AMC21945	ACTIVE
AMC21980	ALPHA #36	AMC21945	ACTIVE
AMC21981	ALPHA #37	AMC21945	ACTIVE
AMC21982	ALPHA #38	AMC21945	ACTIVE
AMC21983	ALPHA #39	AMC21945	ACTIVE
AMC21984	ALPHA #40	AMC21945	ACTIVE
AMC21989	ALPHA #45	AMC21945	ACTIVE
AMC21990	ALPHA #46	AMC21945	ACTIVE
AMC21991	ALPHA #49	AMC21945	ACTIVE
AMC21992	ALPHA #50	AMC21945	ACTIVE
AMC21993	ALPHA #51	AMC21945	ACTIVE
AMC324360	ALPHA 34 A	AMC324360	ACTIVE
AMC324361	ALPHA 52 A	AMC324360	ACTIVE
AMC326439	ALPHA 118	AMC326382	ACTIVE
AMC326440	ALPHA 119	AMC326382	ACTIVE
AMC326441	ALPHA 120	AMC326382	ACTIVE
AMC326442	ALPHA 121	AMC326382	ACTIVE
AMC326443	ALPHA 122	AMC326382	ACTIVE
AMC326444	ALPHA 123	AMC326382	ACTIVE
AMC326445	ALPHA 124	AMC326382	ACTIVE
AMC326446	ALPHA 125	AMC326382	ACTIVE
AMC326447	ALPHA 126	AMC326382	ACTIVE
AMC326448	ALPHA 127	AMC326382	ACTIVE
AMC326449	ALPHA 128	AMC326382	ACTIVE
AMC326450	ALPHA 129	AMC326382	ACTIVE
AMC326451	ALPHA 130	AMC326382	ACTIVE

**DEPARTMENT OF THE INTERIOR
BUREAU OF LAND MANAGEMENT
MINING CLAIMS**

**MC Customer Information - With Serial No. and Claim Name
ACTIVE CLAIMS**

<u>Serial No.</u>	<u>Claim Name/Number</u>	<u>Lead Serial No.</u>	<u>Disposition</u>
AMC326452	ALPHA 131	AMC326382	ACTIVE
AMC340653	ALPHA 27	AMC340653	ACTIVE
AMC340654	ALPHA 28	AMC340653	ACTIVE
AMC340655	ALPHA 29	AMC340653	ACTIVE
AMC340656	ALPHA 30	AMC340653	ACTIVE
AMC340657	ALPHA 35	AMC340653	ACTIVE
AMC340658	ALPHA 41	AMC340653	ACTIVE
AMC340659	ALPHA 42	AMC340653	ACTIVE
AMC340660	ALPHA 43	AMC340653	ACTIVE
AMC340661	ALPHA 44	AMC340653	ACTIVE
AMC340662	ALPHA 56	AMC340653	ACTIVE
AMC340663	ALPHA 57	AMC340653	ACTIVE
AMC340664	ALPHA 58	AMC340653	ACTIVE
AMC340665	ALPHA 59	AMC340653	ACTIVE
AMC340666	ALPHA 60	AMC340653	ACTIVE
AMC341334	TALLSHIP 5-A	AMC341334	ACTIVE
AMC341335	TALLSHIP 7-A	AMC341334	ACTIVE
AMC341336	TALLSHIP 8-A	AMC341334	ACTIVE
AMC341337	TALLSHIP 9-A	AMC341334	ACTIVE
AMC341338	TALLSHIP 10-A	AMC341334	ACTIVE
AMC341339	TALLSHIP B-1	AMC341334	ACTIVE
AMC341340	TALLSHIP B-2	AMC341334	ACTIVE
AMC341341	TALLSHIP B-3	AMC341334	ACTIVE
AMC341342	TALLSHIP B-4	AMC341334	ACTIVE
AMC341343	TALLSHIP B-5	AMC341334	ACTIVE
AMC341344	TALLSHIP B-6	AMC341334	ACTIVE
AMC341345	TALLSHIP B-7	AMC341334	ACTIVE
AMC341346	TEX 11	AMC341334	ACTIVE
AMC341347	TEX 13	AMC341334	ACTIVE
AMC341348	TEX 16	AMC341334	ACTIVE
AMC341349	TEX 18	AMC341334	ACTIVE
AMC341350	TEX 29	AMC341334	ACTIVE
AMC341351	TEX 30	AMC341334	ACTIVE
AMC341968	TALLSHIP B10	AMC341966	ACTIVE
AMC341969	PROSPECT 1	AMC341966	ACTIVE
AMC341970	PROSPECT 2	AMC341966	ACTIVE
AMC341971	PROSPECT 3	AMC341966	ACTIVE
AMC341972	PROSPECT 4	AMC341966	ACTIVE
AMC341973	PROSPECT 5	AMC341966	ACTIVE
AMC341974	PROSPECT 6	AMC341966	ACTIVE
AMC341975	PROSPECT 7A	AMC341966	ACTIVE
AMC341976	PROSPECT 8A	AMC341966	ACTIVE
AMC341977	PROSPECT 9	AMC341966	ACTIVE
AMC341978	TEX 1	AMC341966	ACTIVE
AMC341979	TEX 2	AMC341966	ACTIVE
AMC341980	TEX 3	AMC341966	ACTIVE
AMC341981	TEX 4	AMC341966	ACTIVE
AMC341982	TEX 5	AMC341966	ACTIVE
AMC341983	TEX 6	AMC341966	ACTIVE
AMC341984	TEX 7	AMC341966	ACTIVE
AMC341985	TEX 8	AMC341966	ACTIVE
AMC341986	TEX 9	AMC341966	ACTIVE
AMC341987	TEX 10	AMC341966	ACTIVE
AMC341988	TEX 12	AMC341966	ACTIVE
AMC341989	TEX 14	AMC341966	ACTIVE
AMC341990	TEX 15	AMC341966	ACTIVE
AMC341991	TEX 17	AMC341966	ACTIVE
AMC341992	TEX 19	AMC341966	ACTIVE
AMC341993	TEX 20	AMC341966	ACTIVE

MINING CLAIMS

MC Customer Information - With Serial No. and Claim Name

ACTIVE CLAIMS

<u>Serial No.</u>	<u>Claim Name/Number</u>	<u>Lead Serial No.</u>	<u>Disposition</u>
AMC341994	TEX 21	AMC341966	ACTIVE
AMC341995	TEX 22	AMC341966	ACTIVE
AMC341996	TEX 23	AMC341966	ACTIVE
AMC341997	TEX 24	AMC341966	ACTIVE
AMC341998	TEX 25	AMC341966	ACTIVE
AMC341999	TEX 26	AMC341966	ACTIVE
AMC342000	TEX 27	AMC341966	ACTIVE
AMC342001	TEX 28	AMC341966	ACTIVE
AMC351062	TALLSHIP B-8	AMC351062	ACTIVE
AMC351063	TALLSHIP B-9	AMC351062	ACTIVE
AMC351064	ALPHA #5A	AMC351062	ACTIVE
AMC403667	ADDIE R	AMC403667	ACTIVE
AMC403668	ALAMOSA	AMC403667	ACTIVE
AMC403669	BEE R2	AMC403667	ACTIVE
AMC403670	BEE R1	AMC403667	ACTIVE
AMC403671	BEE R3	AMC403667	ACTIVE
AMC403672	BEE R4	AMC403667	ACTIVE
AMC403673	BEE R5	AMC403667	ACTIVE
AMC403674	BEE R11	AMC403667	ACTIVE
AMC403675	BEE R12	AMC403667	ACTIVE
AMC403676	BONANZA	AMC403667	ACTIVE
AMC403677	BUMBLE BEE	AMC403667	ACTIVE
AMC403678	BURRO L	AMC403667	ACTIVE
AMC403679	BURRO 4	AMC403667	ACTIVE
AMC403680	BURRO 5	AMC403667	ACTIVE
AMC403681	BURRO 6	AMC403667	ACTIVE
AMC403682	BURRO 7	AMC403667	ACTIVE
AMC403683	BURRO 8	AMC403667	ACTIVE
AMC403684	BURRO NO 9	AMC403667	ACTIVE
AMC403685	BURRO 19	AMC403667	ACTIVE
AMC403686	CALUMET	AMC403667	ACTIVE
AMC403687	CHARLES	AMC403667	ACTIVE
AMC403688	CHELSIE FRACTION	AMC403667	ACTIVE
AMC403689	COLORADO	AMC403667	ACTIVE
AMC403690	DEFENDER	AMC403667	ACTIVE
AMC403691	DORA	AMC403667	ACTIVE
AMC403692	E-5 FRACTION	AMC403667	ACTIVE
AMC403693	ECHO NO 1	AMC403667	ACTIVE
AMC403694	ECHO R2	AMC403667	ACTIVE
AMC403695	ECHO R3	AMC403667	ACTIVE
AMC403696	ELEPHANT	AMC403667	ACTIVE
AMC403697	ELLA	AMC403667	ACTIVE
AMC403698	ELLENOR	AMC403667	ACTIVE
AMC403699	ERICKA	AMC403667	ACTIVE
AMC403700	ERNEST	AMC403667	ACTIVE
AMC403701	EULA BELLE	AMC403667	ACTIVE
AMC403702	GLADYS R	AMC403667	ACTIVE
AMC403703	GUSTAVE	AMC403667	ACTIVE
AMC403704	HAGERMAN	AMC403667	ACTIVE
AMC403705	IMOGENE	AMC403667	ACTIVE
AMC403706	INA	AMC403667	ACTIVE
AMC403707	INDICATOR	AMC403667	ACTIVE
AMC403708	KATIE	AMC403667	ACTIVE
AMC403709	KENTUCKY	AMC403667	ACTIVE
AMC403710	LAST CHANCE	AMC403667	ACTIVE
AMC403711	LAURA J	AMC403667	ACTIVE
AMC403712	LIME NO 1	AMC403667	ACTIVE
AMC403713	LIME NO 2	AMC403667	ACTIVE
AMC403714	LIME NO 3	AMC403667	ACTIVE

**DEPARTMENT OF THE INTERIOR
BUREAU OF LAND MANAGEMENT**

**MINING CLAIMS
MC Customer Information - With Serial No. and Claim Name
ACTIVE CLAIMS**

<u>Serial No.</u>	<u>Claim Name/Number</u>	<u>Lead Serial No.</u>	<u>Disposition</u>
AMC403715	LIME NO 4	AMC403667	ACTIVE
AMC403716	LINDA SUE	AMC403667	ACTIVE
AMC403717	LOUIE	AMC403667	ACTIVE
AMC403718	MARY	AMC403667	ACTIVE
AMC403719	MARY EILENE	AMC403667	ACTIVE
AMC403720	MASON	AMC403667	ACTIVE
AMC403721	MESCAL NO 5	AMC403667	ACTIVE
AMC403722	MILLINGTON	AMC403667	ACTIVE
AMC403723	MIRIAM	AMC403667	ACTIVE
AMC403724	MOORE #1	AMC403667	ACTIVE
AMC403725	MOORE #2	AMC403667	ACTIVE
AMC403726	MOORE #3	AMC403667	ACTIVE
AMC403727	NELDA LANE	AMC403667	ACTIVE
AMC403728	PORTLAND	AMC403667	ACTIVE
AMC403729	PRIMROSE	AMC403667	ACTIVE
AMC403730	PRIMROSE BEE	AMC403667	ACTIVE
AMC403731	PUZZLE NO 2	AMC403667	ACTIVE
AMC403732	S-10	AMC403667	ACTIVE
AMC403733	S-12	AMC403667	ACTIVE
AMC403734	S-14	AMC403667	ACTIVE
AMC403735	S-16	AMC403667	ACTIVE
AMC403736	S-18	AMC403667	ACTIVE
AMC403737	S-26	AMC403667	ACTIVE
AMC403738	S-28	AMC403667	ACTIVE
AMC403739	S-30	AMC403667	ACTIVE
AMC403740	S-32	AMC403667	ACTIVE
AMC403741	S-34	AMC403667	ACTIVE
AMC403742	SHARIE LYNN	AMC403667	ACTIVE
AMC403743	SHIRLEY LOUISE	AMC403667	ACTIVE
AMC403744	ULTIMO	AMC403667	ACTIVE
AMC403745	WOLFRIME	AMC403667	ACTIVE
AMC405106	BRENDA KAYE	AMC405106	ACTIVE
AMC405107	BURRO A	AMC405106	ACTIVE
AMC405108	BURRO B	AMC405106	ACTIVE
AMC405121	BURRO 17	AMC405106	ACTIVE
AMC405122	BURRO 18	AMC405106	ACTIVE
AMC405123	BURRO 20	AMC405106	ACTIVE
AMC405124	CHARLENE	AMC405106	ACTIVE
AMC405126	FRANCINE	AMC405106	ACTIVE
AMC405127	JANE RAE	AMC405106	ACTIVE
AMC408182	BURRO C	AMC408180	ACTIVE
AMC408183	BURRO D	AMC408180	ACTIVE
AMC408184	BURRO E	AMC408180	ACTIVE
AMC408185	BURRO G	AMC408180	ACTIVE
AMC408186	BURRO H	AMC408180	ACTIVE
AMC408187	BURRO I	AMC408180	ACTIVE
AMC408188	BURRO 11	AMC408180	ACTIVE
AMC408189	BURRO 12	AMC408180	ACTIVE
AMC408190	BURRO 13	AMC408180	ACTIVE
AMC408191	BURRO 14	AMC408180	ACTIVE
AMC408192	BURRO 15	AMC408180	ACTIVE
AMC408193	BURRO 16	AMC408180	ACTIVE
AMC408194	CORNADO NO 1	AMC408180	ACTIVE
AMC408195	ROSIE R	AMC408180	ACTIVE
AMC408909	J SULLY #6	AMC408904	ACTIVE
AMC408911	J SULLY #8	AMC408904	ACTIVE
AMC408914	J SULLY #11	AMC408904	ACTIVE
AMC408915	J SULLY #12	AMC408904	ACTIVE
AMC408916	J SULLY #13	AMC408904	ACTIVE

MINING CLAIMS
MC Customer Information - With Serial No. and Claim Name
ACTIVE CLAIMS

<u>Serial No.</u>	<u>Claim Name/Number</u>	<u>Lead Serial No.</u>	<u>Disposition</u>
AMC408917	J SULLY #14	AMC408904	ACTIVE
AMC408918	J SULLY #15	AMC408904	ACTIVE
AMC408919	SULLY #16	AMC408904	ACTIVE
AMC416211	ASHLEY	AMC416211	ACTIVE
AMC416212	J-TRAVASSOS	AMC416211	ACTIVE
AMC416213	N-TRAVASSOS	AMC416211	ACTIVE
AMC416214	SUMMERTIME	AMC416211	ACTIVE
AMC416215	SUNSET	AMC416211	ACTIVE
AMC416216	T-ACKEN	AMC416211	ACTIVE
AMC416217	WILDFIRE	AMC416211	ACTIVE
AMC73414	TALLSHIP #C-1	AMC73353	ACTIVE
AMC73415	TALLSHIP #C-2	AMC73353	ACTIVE
AMC73416	TALLSHIP #C-3	AMC73353	ACTIVE
AMC73417	TALLSHIP #C-4	AMC73353	ACTIVE
AMC73418	TALLSHIP #C-5	AMC73353	ACTIVE
AMC73419	TALLSHIP #C-6	AMC73353	ACTIVE
AMC73420	TALLSHIP #C-7	AMC73353	ACTIVE

Number of ACTIVE cases: 245

Message:

245 ROWS RETRIEVED

CBS Export Results Report

Include Resolved Records

Record Status

- Error Records (E/M/I)
- Accepted Records (A/W)
- "On Hold" Records (H)
- All Records (for s/n or receipt nr)
- Exported, No Results From CBS
- New (not yet exported)

Search Criteria

Enter export Date (mm/dd/yyyy)

Serial Number match (optional)

Receipt Nr (optional)

Export Nr (exclusive)

LR2000 User (defaults to login)

Responsible Area (Errors Only)

- User (U,X)
- Programmer (P,X)
- All (U,P,X)

[User Guide](#)

[Printable Format \(legal/landscape\)](#)

	Resend?	Export Nr	A/D	Serial Nr	Multi	Code	\$ Amount	Remarks	Receipt Nr	LR2000 User	#Msg	Resolved?	OK	Stat1	Area	CBS Msg 1	Stat2	Area	Msg 2	CBS 392 ID	392 S Amt	Action Update Date	Resend	Resend Or
1	<input type="checkbox"/>	5547649	A	AMC21945		782	155.00	2017;\$155	3642539	PAULINEB		<input type="checkbox"/>								2319771	37975.00	8/29/2016 18:08		
2	<input type="checkbox"/>	5547650	A	AMC21946		782	155.00	2017;\$155	3642539	PAULINEB		<input type="checkbox"/>								2319771	37975.00	8/29/2016 18:08		
3	<input type="checkbox"/>	5547651	A	AMC21947		782	155.00	2017;\$155	3642539	PAULINEB		<input type="checkbox"/>								2319771	37975.00	8/29/2016 18:08		
4	<input type="checkbox"/>	5547652	A	AMC21948		782	155.00	2017;\$155	3642539	PAULINEB		<input type="checkbox"/>								2319771	37975.00	8/29/2016 18:08		
5	<input type="checkbox"/>	5547653	A	AMC351064		782	155.00	2017;\$155	3642539	PAULINEB		<input type="checkbox"/>								2319771	37975.00	8/29/2016 18:09		
6	<input type="checkbox"/>	5547654	A	AMC21950		782	155.00	2017;\$155	3642539	PAULINEB		<input type="checkbox"/>								2319771	37975.00	8/29/2016 18:12		
7	<input type="checkbox"/>	5547655	A	AMC21951		782	155.00	2017;\$155	3642539	PAULINEB		<input type="checkbox"/>								2319771	37975.00	8/29/2016 18:13		
8	<input type="checkbox"/>	5547656	A	AMC21952		782	155.00	2017;\$155	3642539	PAULINEB		<input type="checkbox"/>								2319771	37975.00	8/29/2016 18:13		
9	<input type="checkbox"/>	5547657	A	AMC21953		782	155.00	2017;\$155	3642539	PAULINEB		<input type="checkbox"/>								2319771	37975.00	8/29/2016 18:13		
10	<input type="checkbox"/>	5547658	A	AMC21954		782	155.00	2017;\$155	3642539	PAULINEB		<input type="checkbox"/>								2319771	37975.00	8/29/2016 18:13		
11	<input type="checkbox"/>	5547659	A	AMC21955		782	155.00	2017;\$155	3642539	PAULINEB		<input type="checkbox"/>								2319771	37975.00	8/29/2016 18:13		
12	<input type="checkbox"/>	5547660	A	AMC21956		782	155.00	2017;\$155	3642539	PAULINEB		<input type="checkbox"/>								2319771	37975.00	8/29/2016 18:13		
13	<input type="checkbox"/>	5547661	A	AMC21957		782	155.00	2017;\$155	3642539	PAULINEB		<input type="checkbox"/>								2319771	37975.00	8/29/2016 18:13		
14	<input type="checkbox"/>	5547662	A	AMC21959		782	155.00	2017;\$155	3642539	PAULINEB		<input type="checkbox"/>								2319771	37975.00	8/29/2016 18:13		
15	<input type="checkbox"/>	5547663	A	AMC21960		782	155.00	2017;\$155	3642539	PAULINEB		<input type="checkbox"/>								2319771	37975.00	8/29/2016 18:13		
16	<input type="checkbox"/>	5547664	A	AMC21961		782	155.00	2017;\$155	3642539	PAULINEB		<input type="checkbox"/>								2319771	37975.00	8/29/2016 18:13		
17	<input type="checkbox"/>	5547665	A	AMC21962		782	155.00	2017;\$155	3642539	PAULINEB		<input type="checkbox"/>								2319771	37975.00	8/29/2016 18:13		
18	<input type="checkbox"/>	5547666	A	AMC21963		782	155.00	2017;\$155	3642539	PAULINEB		<input type="checkbox"/>								2319771	37975.00	8/29/2016 18:13		
19	<input type="checkbox"/>	5547667	A	AMC21964		782	155.00	2017;\$155	3642539	PAULINEB		<input type="checkbox"/>								2319771	37975.00	8/29/2016 18:13		
20	<input type="checkbox"/>	5547668	A	AMC21966		782	155.00	2017;\$155	3642539	PAULINEB		<input type="checkbox"/>								2319771	37975.00	8/29/2016 18:14		

Excelsior

MINING ARIZONA, INC

21945
351062
340653
324360
326382
341334
341966

73353

451034

After recording, please return to:
Excelsior Mining Corp.
2999 N. 44th Street, Suite # 300
Phoenix, AZ 85018

STATE OF ARIZONA)
) ss:
County of Maricopa)

PHOENIX, ARIZONA
2018 AUG 22 P 1:33
PH AZ STATE OFFICE

**CERTIFICATION OF PAYMENT OF MAINTENANCE FEE
IN LIEU OF AFFIDAVIT OF ANNUAL ASSESSMENT WORK**

STEPHEN TWYERLOU, being first duly sworn, deposes and says that:

1. STEPHEN TWYERLOU is an agent for the Excelsior Mining Arizona Inc., an Arizona corporation, the owner of the following described unpatented lode mining claims situated in Cochise County, Arizona (the "Claims"), the location notices of which are of record in said county, and in the records of the Arizona State Office of the Bureau of Land Management under the file numbers indicated in the attached Exhibit A.

2. Pursuant to the 30 U.S.C. § 28f(a), as adjusted by 30 U.S.C. § 28j(c) and implemented by notice in 74 *Federal Register* 30959-62 (June 29, 2009) and as amended by the Consolidated Appropriations Act 2012, Pub. L. No. 112-74, 125 Stat. 786 (2011), and a notice in 79 *Federal Register* 36662-65 (June 30, 2014), the owner has paid a maintenance fee of \$155.00 per claim for the assessment year beginning September 1, 2017. This Certificate is in lieu of an affidavit of performance of annual assessment work or notice of intent to hold.

3. The name and address of the owner of Claims for which this Certificate is prepared are Excelsior Mining Arizona Inc., 2999 N. 44th Street, Suite # 300, Phoenix, AZ 85018.

4. There are a total of 182 Claims, held and claimed by the owner for valuable mineral contained therein.


NO. OF CLAIMS 182
AMOUNT \$28210.
RECEIPT NO. 4244898
INIT. STC
** BLM-ASO **

DATED this 22 day of August, Year: 2018

ENTERED
AUG 27 2018

By: [Signature]
STEPHEN TWYERLOU

Sworn and subscribed before me this 22nd Day of August, 2018, by: _____



[Signature]
Notary Public



EXHIBIT A

Unpatented Mining Claim


182 unpatented lode mining claims situated in the Cochise County, Arizona, in Sections 10, 11, 12, 13, 14, 15, 35, Township 15 South, Range 22 East; Section 7, 18, 31, Township 15 South, Range 23 East; Sections 1, 13, 23, 24, 25 and 26, Township 16 South, Range 22 East; and Sections 5, 6, 7 and 8, Township 16 South, Range 23 East; G&SRB&M; the names of which, the place of record of the location notices thereof in the records of the Cochise County Recorder, and the serial number assigned by the Arizona State Office of the Bureau of Land Management, are as follows:

	Claim Name/Number	BLM Serial No	Cochise County Recorders # or Page book
1	ALPHA #1	AMC21945 7	523-351
2	ALPHA #2	AMC21946	523-352
3	ALPHA #3	AMC21947	523-353
4	ALPHA #4	AMC21948 J	523-354
5	ALPHA #5A	AMC351064 —	990100578
6	ALPHA #6	AMC21950 7	523-356
7	ALPHA #7	AMC21951	523-357
8	ALPHA #8	AMC21952	523-358
9	ALPHA #9	AMC21953	523-359
10	ALPHA #10	AMC21954	523-360
11	ALPHA #11	AMC21955	523-361
12	ALPHA #12	AMC21956	523-362
13	ALPHA #13	AMC21957 J	523-363
14	ALPHA #15	AMC21959 7	523-365
15	ALPHA #16	AMC21960	523-366
16	ALPHA #17	AMC21961	523-367
17	ALPHA #18	AMC21962	523-400
18	ALPHA #19	AMC21963 J	523-368
19	ALPHA #20	AMC21964 J	523-369
20	ALPHA #22	AMC21966 7	523-371
21	ALPHA #23	AMC21967	523-372
22	ALPHA #24	AMC21968	523-373
23	ALPHA #25	AMC21969 J	523-374
24	ALPHA #26	AMC21970 J	523-375
25	ALPHA #31	AMC21975 L	523-381
26	ALPHA #32	AMC21976	523-382
27	ALPHA #33	AMC21977	523-383

TOTAL CLAIMS THIS PAGE

27 AUG 22 2018 P 1:33

RECEIVED
BLM AZ STATE OFFICE



MINING ARIZONA, INC

EXHIBIT A (continued)

	Claim Name/Number	BLM Serial No	Cochise County Recorders # or Page book
28	ALPHA #36	AMC21980 7	523-686
29	ALPHA #37	AMC21981	523-387
30	ALPHA #38	AMC21982	523-388
31	ALPHA #39	AMC21983	523-389
32	ALPHA #40	AMC21984 J	523-390
33	ALPHA #45	AMC21989 7	523-395
34	ALPHA #46	AMC21990	523-396
35	ALPHA #49	AMC21991	523-397
36	ALPHA #50	AMC21992	523-398
37	ALPHA #51	AMC21993 J	523-399
38	ALPHA 27	AMC340653 7	960617174
39	ALPHA 28	AMC340654	960617175
40	ALPHA 29	AMC340655 J	960617176
41	ALPHA 30	AMC340656 J	960617177
42	ALPHA 34 A	AMC324360 ✓	920820585
43	ALPHA 35	AMC340657 7	960617178
44	ALPHA 41	AMC340658	960617179
45	ALPHA 42	AMC340659	960617180
46	ALPHA 43	AMC340660	960617181
47	ALPHA 44	AMC340661	960617182
48	ALPHA 52 A	AMC324361	920820587
49	ALPHA 56	AMC340662	960617183
50	ALPHA 57	AMC340663	960617184
51	ALPHA 58	AMC340664	960617185
52	ALPHA 59	AMC340665 J	960617186
53	ALPHA 60	AMC340666 J	960617187
54	ALPHA 118	AMC326439 7	9340-8754
55	ALPHA 119	AMC326440	9340-8755
56	ALPHA 120	AMC326441	9340-8756
57	ALPHA 121	AMC326442	9340-8757
58	ALPHA 122	AMC326443	9340-8758
59	ALPHA 123	AMC326444	9340-8759
60	ALPHA 124	AMC326445	9340-8760
61	ALPHA 125	AMC326446	9340-8761
62	ALPHA 126	AMC326447	9340-8762
63	ALPHA 127	AMC326448	9340-8763
64	ALPHA 128	AMC326449 J	9340-8764
65	ALPHA 129	AMC326450 J	9340-8765

TOTAL CLAIMS THIS PAGE

RECEIVED
BLM STATE OFFICE
AUG 22 2011



EXHIBIT A (continued)

	Claim Name/Number	BLM Serial No	Cochise County Recorders # or Page book
66	ALPHA 130	AMC326451	9340-8766
67	ALPHA 131	AMC326452	9340-8767
68	TALLSHIP 5-A	AMC341334	96-0923783
69	TALLSHIP 7-A	AMC341335	96-0923784
70	TALLSHIP 8-A	AMC341336	96-0923785
71	TALLSHIP 9-A	AMC341337	96-0923786
72	TALLSHIP 10-A	AMC341338	96-0923787
73	TALLSHIP B-1	AMC341339	96-0923788
74	TALLSHIP B-2	AMC341340	96-0923789
75	TALLSHIP B-3	AMC341341	96-0923790
76	TALLSHIP B-4	AMC341342	96-0923791
77	TALLSHIP B-5	AMC341343	96-0923792
78	TALLSHIP B-6	AMC341344	96-0923793
79	TALLSHIP B-7	AMC341345	96-0923794
80	TALLSHIP B-8	AMC351062	99-0100579
81	TALLSHIP B-9	AMC351063	99-0100580
82	TALLSHIP B10	AMC341968	96-1028711
83	TALLSHIP #C-1	AMC73414	1125-441
84	TALLSHIP #C-2	AMC73415	1125-443
85	TALLSHIP #C-3	AMC73416	1125-445
86	TALLSHIP #C-4	AMC73417	1125-447
87	TALLSHIP #C-5	AMC73418	1125-449
88	TALLSHIP #C-6	AMC73419	1125-451
89	TALLSHIP #C-7	AMC73420	1125-453
90	PROSPECT 1	AMC341969	96-1028712
91	PROSPECT 2	AMC341970	96-1028713
92	PROSPECT 3	AMC341971	96-1028714
93	PROSPECT 4	AMC341972	96-1028715
94	PROSPECT 5	AMC341973	96-1028716
95	PROSPECT 6	AMC341974	96-1028717
96	PROSPECT 7A	AMC341975	96-1028718
97	PROSPECT 8A	AMC341976	96-1028719
98	PROSPECT 9	AMC341977	96-1028720
99	TEX 1	AMC341978	96-1028721
100	TEX 2	AMC341979	96-1028722
101	TEX 3	AMC341980	96-1028723
102	TEX 4	AMC341981	96-1028724
103	TEX 5	AMC341982	96-1028725

TOTAL CLAIMS THIS PAGE

38

RECEIVED
 AZ STATE OFFICE
 2886 N 1ST ST
 PHOENIX, ARIZONA 85004
 AUG 22 11:52 AM '96

Excelsior

MINING ARIZONA, INC

EXHIBIT A (continued)

	Claim Name/Number	BLM Serial No	Cochise County Recorders # or Page book
104	TEX 6	AMC341983 7	96-1028726
105	TEX 7	AMC341984	96-1028727
106	TEX 8	AMC341985	96-1028728
107	TEX 9	AMC341986	96-1028729
108	TEX 10	AMC341987 J	96-1028730
109	TEX 11	AMC341346 —	96-0923777
110	TEX 12	AMC341988 —	96-1028731
111	TEX 13	AMC341347 —	96-0923788
112	TEX 14	AMC341989 J	96-1028732
113	TEX 15	AMC341990 J	96-1028733
114	TEX 16	AMC341348 —	96-0923779
115	TEX 17	AMC341991 —	96-1028734
116	TEX 18	AMC341349 —	96-0923780
117	TEX 19	AMC341992 7	96-1028735
118	TEX 20	AMC341993	96-1028736
119	TEX 21	AMC341994	96-1028737
120	TEX 22	AMC341995	96-1028738
121	TEX 23	AMC341996	96-1028739
122	TEX 24	AMC341997	96-1028740
123	TEX 25	AMC341998	96-1028741
124	TEX 26	AMC341999	96-1028742
125	TEX 27	AMC342000 J	96-1028743
126	TEX 28	AMC342001 J	96-1028744
127	TEX 29	AMC341350 J	96-0923781
128	TEX 30	AMC341351 J	96-0923782
129	BIRD DOG 1	AMC451034 7	2018-12035
130	BIRD DOG 2	AMC451035	2018-12036
131	BIRD DOG 3	AMC451036	2018-12037
132	BIRD DOG 4	AMC451037	2018-12038
133	BIRD DOG 5	AMC451038	2018-12039
134	BIRD DOG 6	AMC451039	2018-12040
135	BIRD DOG 7	AMC451040	2018-12041
136	BIRD DOG 8	AMC451041	2018-12042
137	BIRD DOG 9	AMC451042	2018-12043
138	BIRD DOG 10	AMC451043 ARIZONA, PHOENIX, AZ	2018-12044
139	BIRD DOG 11	AMC451044	2018-12045
140	BIRD DOG 12	AMC451045 P 1: 502 AUG 22 2018	2018-12046
141	BIRD DOG 13	AMC451046 J	2018-12047

TOTAL CLAIMS THIS PAGE

Payment of Annual Maintenance Fee

RECEIVED
BLM AZ STATE OFFICE
AUG 22 2018



EXHIBIT A (continued)

	Claim Name/Number	BLM Serial No	Cochise County Recorders # or Page book
142	BIRD DOG 14	AMC451047 7	2018-12048
143	BIRD DOG 15	AMC451048	2018-12049
144	BIRD DOG 16	AMC451049	2018-12050
145	BIRD DOG 17	AMC451050	2018-12051
146	BIRD DOG 18	AMC451051	2018-12052
147	BIRD DOG 19	AMC451052	2018-12053
148	BIRD DOG 20	AMC451053	2018-12054
149	BIRD DOG 21	AMC451054	2018-12055
150	BIRD DOG 22	AMC451055	2018-12056
151	BIRD DOG 23	AMC451056	2018-12057
152	BIRD DOG 24	AMC451057	2018-12058
153	BIRD DOG 25	AMC451058	2018-12059
154	BIRD DOG 26	AMC451059	2018-12060
155	BIRD DOG 27	AMC451060	2018-12061
156	BIRD DOG 28	AMC451061	2018-12062
157	BIRD DOG 29	AMC451062	2018-12063
158	BIRD DOG 30	AMC451063	2018-12064
159	BIRD DOG 31	AMC451064	2018-12065
160	BIRD DOG 32	AMC451065	2018-12066
161	BIRD DOG 33	AMC451066	2018-12067
162	BIRD DOG 34	AMC451067	2018-12068
163	BIRD DOG 35	AMC451068	2018-12069
164	BIRD DOG 36	AMC451069	2018-12070
165	BIRD DOG 37	AMC451070	2018-12071
166	BIRD DOG 38	AMC451071	2018-12072
167	BIRD DOG 39	AMC451072	2018-12073
168	BIRD DOG 40	AMC451073	2018-12074
169	BIRD DOG 41	AMC451074	2018-12075
170	BIRD DOG 42	AMC451075	2018-12076
171	BIRD DOG 43	AMC451076	2018-12077
172	BIRD DOG 44	AMC451077	2018-12078
173	BIRD DOG 45	AMC451078	2018-12079
174	BIRD DOG 46	AMC451079	2018-12080
175	BIRD DOG 47	AMC451080	2018-12081
176	BIRD DOG 48	AMC451081	2018-12082
177	BIRD DOG 49	AMC451082	2018-12083
178	BIRD DOG 50	AMC451083	2018-12084
179	BIRD DOG 51	AMC451084	2018-12085

TOTAL CLAIMS THIS PAGE

38

Payment of Annual Maintenance Fee

2018 AUG 22 P 1:31

Page 6 of 7

EXHIBIT A (continued)

	Claim Name/Number	BLM Serial No	Cochise County Recorders # or Page book
180	BIRD DOG 52	AMC451085 7	2018-12086
181	BIRD DOG 53	AMC451086	2018-12087
182	BIRD DOG 54	AMC451087	2018-12088
TOTAL CLAIMS THIS PAGE			3
TOTAL CLAIMS FOR EXHIBIT A			182

RECEIVED
 PHOENIX, ARIZONA
 2018 AUG 22 P 1:31
 M AZ STATE OFFICE

RECEIVED
 M AZ STATE OFFICE

United States Department of the Interior
Bureau of Land Management
 DIV OF LANDS, MINRLS & ENERGY
 ONE N CENTRAL AVE
 PHOENIX, AZ 85004 -4427
 Phone: 602-417-9200

Receipt

No: 4241868

Transaction #: 4357289	
Date of Transaction: 08/22/2018	
CUSTOMER:	
EXCELSIOR MINING ARIZONA INC 2999 N 44TH ST STE 300 PHOENIX, AZ 85018-7249 US	

LINE #	QTY	DESCRIPTION	REMARKS	UNIT PRICE	TOTAL
1	1.00	LOCATABLE MINERALS / MINING CLAIMS- NOT NEW-UNADJUD, ONE AUTH NO. ONLY / MINING CLAIM MONEY RECEIVED CASES: AMC21945/\$28210.00	2019 MAINT (182)	- n/a -	28210.00
TOTAL:					\$28,210.00

PAYMENT INFORMATION			
1	AMOUNT:	28210.00	POSTMARKED: N/A
	TYPE:	CHECK	RECEIVED: 08/22/2018
	CHECK NO:	3489	
	NAME:	EXCELSIOR MINING ARIZONA INC 2999 N 44TH ST STE 300 PHOENIX AZ 85018-7249 US	

REMARKS

This receipt was generated by the automated BLM Collections and Billing System and is a paper representation of a portion of the official electronic record contained therein.



AMC 21945
73353
324360
326382
340653
341334
341966
351062

After recording, please return to:
Excelsior Mining Corp.
2999 N. 44th Street, Suite # 300
Phoenix, AZ 85018

STATE OF ARIZONA)
) ss:
County of Maricopa)

CERTIFICATION OF PAYMENT OF MAINTENANCE FEE
IN LIEU OF AFFIDAVIT OF ANNUAL ASSESSMENT WORK

STEPHEN TWYEROUK, being first duly sworn, deposes and says that:

1. STEPHEN TWYEROUK is an agent for the Excelsior Mining Arizona Inc., an Arizona corporation, the owner of the following described unpatented lode mining claims situated in Cochise County, Arizona (the "Claims"), the location notices of which are of record in said county, and in the records of the Arizona State Office of the Bureau of Land Management under the file numbers indicated in the attached Exhibit A.

2. Pursuant to the 30 U.S.C. § 28f(a), as adjusted by 30 U.S.C. § 28j(c) and implemented by notice in 74 *Federal Register* 30959-62 (June 29, 2009) and as amended by the Consolidated Appropriations Act 2012, Pub. L. No. 112-74, 125 Stat. 786 (2011), and a notice in 79 *Federal Register* 36662-65 (June 30, 2014), the owner has paid a maintenance fee of \$155.00 per claim for the assessment year beginning September 1, 2016. This Certificate is in lieu of an affidavit of performance of annual assessment work or notice of intent to hold.

3. The name and address of the owner of Claims for which this Certificate is prepared are Excelsior Mining Arizona Inc., 2999 N. 44th Street, Suite # 300, Phoenix, AZ 85018.

4. There are a total of 128 Claims, held and claimed by the owner for the valuable mineral contained therein.

DATED this 28 day of August, Year: 2017

By: [Signature]

Sworn and subscribed before me this 28 Day of August, 2017, by: Stephen Twyerouk



COREY DIER
Notary Public - Arizona
Maricopa County
My Comm. Expires Dec 12, 2017

[Signature]
AUG 30 2017 Notary Public

RECEIVED
STATE OFFICE
PHOENIX, ARIZONA
AUG 28 10:51 AM



EXHIBIT A

Unpatented Mining Claim

128 unpatented lode mining claims situated in the Cochise County, Arizona, in Sections 35, Township 15 South, Range 22 East; Section 31, Township 15 South, Range 23 East; Sections 1, 11, 12, 13, 23, 24, 25 and 26, Township 16 South, Range 22 East; and Sections 5, 6, 7 and 8, Township 16 South, Range 23 East; G&SRB&M; the names of which, the place of record of the location notices thereof in the records of the Cochise County Recorder, and the serial number assigned by the Arizona State Office of the Bureau of Land Management, are as follows:

	Claim Name/Number	BLM Serial No	Cochise County Recorders # or Page book
1	ALPHA #1	AMC21945	523-351
2	ALPHA #2	AMC21946	523-352
3	ALPHA #3	AMC21947	523-353
4	ALPHA #4	AMC21948	523-354
5	ALPHA #5A	AMC351064	990100578
6	ALPHA #6	AMC21950	523-356
7	ALPHA #7	AMC21951	523-357
8	ALPHA #8	AMC21952	523-358
9	ALPHA #9	AMC21953	523-359
10	ALPHA #10	AMC21954	523-360
11	ALPHA #11	AMC21955	523-361
12	ALPHA #12	AMC21956	523-362
13	ALPHA #13	AMC21957	523-363
14	ALPHA #15	AMC21959	523-365
15	ALPHA #16	AMC21960	523-366
16	ALPHA #17	AMC21961	523-367
17	ALPHA #18	AMC21962	523-400
18	ALPHA #19	AMC21963	523-368
19	ALPHA #20	AMC21964	523-369
20	ALPHA #22	AMC21966	523-371
21	ALPHA #23	AMC21967	523-372
22	ALPHA #24	AMC21968	523-373
23	ALPHA #25	AMC21969	523-374
24	ALPHA #26	AMC21970	523-375
25	ALPHA #31	AMC21975	523-381
26	ALPHA #32	AMC21976	523-382
27	ALPHA #33	AMC21977	523-383

TOTAL CLAIMS THIS PAGE

27



MINING ARIZONA, INC

EXHIBIT A (continued)

	Claim Name/Number	BLM Serial No	Cochise County Recorders # or Page book
28	ALPHA #36	AMC21980	523-686
29	ALPHA #37	AMC21981	523-387
30	ALPHA #38	AMC21982	523-388
31	ALPHA #39	AMC21983	523-389
32	ALPHA #40	AMC21984	523-390
33	ALPHA #45	AMC21989	523-395
34	ALPHA #46	AMC21990	523-396
35	ALPHA #49	AMC21991	523-397
36	ALPHA #50	AMC21992	523-398
37	ALPHA #51	AMC21993	523-399
38	ALPHA 27	AMC340653	960617174
39	ALPHA 28	AMC340654	960617175
40	ALPHA 29	AMC340655	960617176
41	ALPHA 30	AMC340656	960617177
42	ALPHA 34 A	AMC324360	920820585
43	ALPHA 35	AMC340657	960617178
44	ALPHA 41	AMC340658	960617179
45	ALPHA 42	AMC340659	960617180
46	ALPHA 43	AMC340660	960617181
47	ALPHA 44	AMC340661	960617182
48	ALPHA 52 A	AMC324361	920820587
49	ALPHA 56	AMC340662	960617183
50	ALPHA 57	AMC340663	960617184
51	ALPHA 58	AMC340664	960617185
52	ALPHA 59	AMC340665	960617186
53	ALPHA 60	AMC340666	960617187
54	ALPHA 118	AMC326439	9340-8754
55	ALPHA 119	AMC326440	9340-8755
56	ALPHA 120	AMC326441	9340-8756
57	ALPHA 121	AMC326442	9340-8757
58	ALPHA 122	AMC326443	9340-8758
59	ALPHA 123	AMC326444	9340-8759
60	ALPHA 124	AMC326445	9340-8760
61	ALPHA 125	AMC326446	9340-8761
62	ALPHA 126	AMC326447	9340-8762
63	ALPHA 127	AMC326448	9340-8763
64	ALPHA 128	AMC326449	9340-8764
65	ALPHA 129	AMC326450	9340-8765

RECEIVED
OFFICE

TOTAL CLAIMS THIS PAGE

Excelsior

MINING ARIZONA, INC

EXHIBIT A (continued)

	Claim Name/Number	BLM Serial No	Cochise County Recorders # or Page book
66	ALPHA 130	AMC326451	9340-8766
67	ALPHA 131	AMC326452	9340-8767
68	TALLSHIP 5-A	AMC341334	96-0923783
69	TALLSHIP 7-A	AMC341335	96-0923784
70	TALLSHIP 8-A	AMC341336	96-0923785
71	TALLSHIP 9-A	AMC341337	96-0923786
72	TALLSHIP 10-A	AMC341338	96-0923787
73	TALLSHIP B-1	AMC341339	96-0923788
74	TALLSHIP B-2	AMC341340	96-0923789
75	TALLSHIP B-3	AMC341341	96-0923790
76	TALLSHIP B-4	AMC341342	96-0923791
77	TALLSHIP B-5	AMC341343	96-0923792
78	TALLSHIP B-6	AMC341344	96-0923793
79	TALLSHIP B-7	AMC341345	96-0923794
80	TALLSHIP B-8	AMC351062	99-0100579
81	TALLSHIP B-9	AMC351063	99-0100580
82	TALLSHIP B10	AMC341968	96-1028711
83	TALLSHIP #C-1	AMC73414	1125-441
84	TALLSHIP #C-2	AMC73415	1125-442
85	TALLSHIP #C-3	AMC73416	1125-443
86	TALLSHIP #C-4	AMC73417	1125-444
87	TALLSHIP #C-5	AMC73418	1125-445
88	TALLSHIP #C-6	AMC73419	1125-446
89	TALLSHIP #C-7	AMC73420	1125-453
90	PROSPECT 1	AMC341969	96-1028712
91	PROSPECT 2	AMC341970	96-1028713
92	PROSPECT 3	AMC341971	96-1028714
93	PROSPECT 4	AMC341972	96-1028715
94	PROSPECT 5	AMC341973	96-1028716
95	PROSPECT 6	AMC341974	96-1028717
96	PROSPECT 7A	AMC341975	96-1028718
97	PROSPECT 8A	AMC341976	96-1028719
98	PROSPECT 9	AMC341977	96-1028720
99	TEX 1	AMC341978	96-1028721
100	TEX 2	AMC341979	96-1028722
101	TEX 3	AMC341980	96-1028723
102	TEX 4	AMC341981	96-1028724
103	TEX 5	AMC341982	96-1028725

RECEIVED
OFFICE

TOTAL CLAIMS THIS PAGE

38



EXHIBIT A (continued)

	Claim Name/Number	BLM Serial No	Cochise County Recorders # or Page book
104	TEX 6	AMC341983	96-1028726
105	TEX 7	AMC341984	96-1028727
106	TEX 8	AMC341985	96-1028728
107	TEX 9	AMC341986	96-1028729
108	TEX 10	AMC341987	96-1028730
109	TEX 11	AMC341346	96-0923777
110	TEX 12	AMC341988	96-1028731
111	TEX 13	AMC341347	96-0923788
112	TEX 14	AMC341989	96-1028732
113	TEX 15	AMC341990	96-1028733
114	TEX 16	AMC341348	96-0923779
115	TEX 17	AMC341991	96-1028734
116	TEX 18	AMC341349	96-0923780
117	TEX 19	AMC341992	96-1028735
118	TEX 20	AMC341993	96-1028736
119	TEX 21	AMC341994	96-1028737
120	TEX 22	AMC341995	96-1028738
121	TEX 23	AMC341996	96-1028739
122	TEX 24	AMC341997	96-1028740
123	TEX 25	AMC341998	96-1028741
124	TEX 26	AMC341999	96-1028742
125	TEX 27	AMC342000	96-1028743
126	TEX 28	AMC342001	96-1028744
127	TEX 29	AMC341350	96-0923781
128	TEX 30	AMC341351	96-0923782

TOTAL CLAIMS THIS PAGE
TOTAL CLAIMS FOR EXHIBIT A

RECEIVED
COUNTY CLERK'S OFFICE
PHOENIX, ARIZONA
AUG 29 A 10:51
25
128

United States Department of the Interior
Bureau of Land Management
 DIV OF LANDS, MINRLS & ENERGY
 ONE N CENTRAL AVE
 PHOENIX, AZ 85004 -4427
 Phone: 602-417-9200

Receipt

No: 3964439

Transaction #: 4074312	
Date of Transaction: 08/29/2017	
CUSTOMER:	
EXCELSIOR MINING ARIZONA INC 2999 N 44TH ST STE 300 PHOENIX, AZ 85018-7249 US	

LINE #	QTY	DESCRIPTION	REMARKS	UNIT PRICE	TOTAL
1	1.00	LOCATABLE MINERALS / MINING CLAIMS- NOT NEW-UNADJUD, ONE AUTH NO. ONLY / MINING CLAIM MONEY RECEIVED CASES: AMC21945/\$19840.00	2018 MAINT/128	- n/a -	19840.00
TOTAL:					\$19,840.00

PAYMENT INFORMATION			
1	AMOUNT:	19840.00	POSTMARKED: N/A
	TYPE:	CHECK	RECEIVED: 08/29/2017
	CHECK NO:	2898	
	NAME:	EXCELSIOR MINING ARIZONA INC 2999 N 44TH ST STE 300 PHOENIX AZ 85018-7249 US	

REMARKS

This receipt was generated by the automated BLM Collections and Billing System and is a paper representation of a portion of the official electronic record contained therein.

**DEPARTMENT OF THE INTERIOR
BUREAU OF LAND MANAGEMENT
MINING CLAIMS**

MC Maintenance Fees Paid Through the BLM Pay Portal

CBS Receipt: 3380462

Printed For Lead File # AMC73353

Agency Tracking ID: 1440791784

Assessment Year: 2016

Number of BLM Serial Nr: 128

Paid On: 08/28/2015

Total Amount Paid: \$19,840.00

Claim Name	BLM Serial No	Lead File No	Amount Paid
ALPHA #1	AMC21945	AMC21945	\$155.00
ALPHA #2	AMC21946	AMC21945	\$155.00
ALPHA #3	AMC21947	AMC21945	\$155.00
ALPHA #4	AMC21948	AMC21945	\$155.00
ALPHA #6	AMC21950	AMC21945	\$155.00
ALPHA #7	AMC21951	AMC21945	\$155.00
ALPHA #8	AMC21952	AMC21945	\$155.00
ALPHA #9	AMC21953	AMC21945	\$155.00
ALPHA #10	AMC21954	AMC21945	\$155.00
ALPHA #11	AMC21955	AMC21945	\$155.00
ALPHA #12	AMC21956	AMC21945	\$155.00
ALPHA #13	AMC21957	AMC21945	\$155.00
ALPHA #15	AMC21959	AMC21945	\$155.00
ALPHA #16	AMC21960	AMC21945	\$155.00
ALPHA #17	AMC21961	AMC21945	\$155.00
ALPHA #18	AMC21962	AMC21945	\$155.00
ALPHA #19	AMC21963	AMC21945	\$155.00
ALPHA #20	AMC21964	AMC21945	\$155.00
ALPHA #22	AMC21966	AMC21945	\$155.00
ALPHA #23	AMC21967	AMC21945	\$155.00
ALPHA #24	AMC21968	AMC21945	\$155.00
ALPHA #25	AMC21969	AMC21945	\$155.00
ALPHA #26	AMC21970	AMC21945	\$155.00
ALPHA #31	AMC21975	AMC21945	\$155.00
ALPHA #32	AMC21976	AMC21945	\$155.00
ALPHA #33	AMC21977	AMC21945	\$155.00
ALPHA #36	AMC21980	AMC21945	\$155.00
ALPHA #37	AMC21981	AMC21945	\$155.00
ALPHA #38	AMC21982	AMC21945	\$155.00
ALPHA #39	AMC21983	AMC21945	\$155.00
ALPHA #40	AMC21984	AMC21945	\$155.00
ALPHA #45	AMC21989	AMC21945	\$155.00
ALPHA #46	AMC21990	AMC21945	\$155.00
ALPHA #49	AMC21991	AMC21945	\$155.00
ALPHA #50	AMC21992	AMC21945	\$155.00
ALPHA #51	AMC21993	AMC21945	\$155.00

**DEPARTMENT OF THE INTERIOR
BUREAU OF LAND MANAGEMENT
MINING CLAIMS**

MC Maintenance Fees Paid Through the BLM Pay Portal

Claim Name	BLM Serial No	Lead File No	Amount Paid
ALPHA 34 A	AMC324360	AMC324360	\$155.00
ALPHA 52 A	AMC324361	AMC324360	\$155.00
ALPHA 118	AMC326439	AMC326382	\$155.00
ALPHA 119	AMC326440	AMC326382	\$155.00
ALPHA 120	AMC326441	AMC326382	\$155.00
ALPHA 121	AMC326442	AMC326382	\$155.00
ALPHA 122	AMC326443	AMC326382	\$155.00
ALPHA 123	AMC326444	AMC326382	\$155.00
ALPHA 124	AMC326445	AMC326382	\$155.00
ALPHA 125	AMC326446	AMC326382	\$155.00
ALPHA 126	AMC326447	AMC326382	\$155.00
ALPHA 127	AMC326448	AMC326382	\$155.00
ALPHA 128	AMC326449	AMC326382	\$155.00
ALPHA 129	AMC326450	AMC326382	\$155.00
ALPHA 130	AMC326451	AMC326382	\$155.00
ALPHA 131	AMC326452	AMC326382	\$155.00
ALPHA 27	AMC340653	AMC340653	\$155.00
ALPHA 28	AMC340654	AMC340653	\$155.00
ALPHA 29	AMC340655	AMC340653	\$155.00
ALPHA 30	AMC340656	AMC340653	\$155.00
ALPHA 35	AMC340657	AMC340653	\$155.00
ALPHA 41	AMC340658	AMC340653	\$155.00
ALPHA 42	AMC340659	AMC340653	\$155.00
ALPHA 43	AMC340660	AMC340653	\$155.00
ALPHA 44	AMC340661	AMC340653	\$155.00
ALPHA 56	AMC340662	AMC340653	\$155.00
ALPHA 57	AMC340663	AMC340653	\$155.00
ALPHA 58	AMC340664	AMC340653	\$155.00
ALPHA 59	AMC340665	AMC340653	\$155.00
ALPHA 60	AMC340666	AMC340653	\$155.00
TALLSHIP 5-A	AMC341334	AMC341334	\$155.00
TALLSHIP 7-A	AMC341335	AMC341334	\$155.00
TALLSHIP 8-A	AMC341336	AMC341334	\$155.00
TALLSHIP 9-A	AMC341337	AMC341334	\$155.00
TALLSHIP 10-A	AMC341338	AMC341334	\$155.00
TALLSHIP B-1	AMC341339	AMC341334	\$155.00
TALLSHIP B-2	AMC341340	AMC341334	\$155.00
TALLSHIP B-3	AMC341341	AMC341334	\$155.00
TALLSHIP B-4	AMC341342	AMC341334	\$155.00
TALLSHIP B-5	AMC341343	AMC341334	\$155.00
TALLSHIP B-6	AMC341344	AMC341334	\$155.00

NO WARRANTY IS MADE BY BLM FOR USE OF THE DATA FOR PURPOSES NOT INTENDED BY BLM

**DEPARTMENT OF THE INTERIOR
BUREAU OF LAND MANAGEMENT
MINING CLAIMS**

MC Maintenance Fees Paid Through the BLM Pay Portal

Claim Name	BLM Serial No	Lead File No	Amount Paid
TALLSHIP B-7	AMC341345	AMC341334	\$155.00
TEX 11	AMC341346	AMC341334	\$155.00
TEX 13	AMC341347	AMC341334	\$155.00
TEX 16	AMC341348	AMC341334	\$155.00
TEX 18	AMC341349	AMC341334	\$155.00
TEX 29	AMC341350	AMC341334	\$155.00
TEX 30	AMC341351	AMC341334	\$155.00
TALLSHIP B10	AMC341968	AMC341966	\$155.00
PROSPECT 1	AMC341969	AMC341966	\$155.00
PROSPECT 2	AMC341970	AMC341966	\$155.00
PROSPECT 3	AMC341971	AMC341966	\$155.00
PROSPECT 4	AMC341972	AMC341966	\$155.00
PROSPECT 5	AMC341973	AMC341966	\$155.00
PROSPECT 6	AMC341974	AMC341966	\$155.00
PROSPECT 7A	AMC341975	AMC341966	\$155.00
PROSPECT 8A	AMC341976	AMC341966	\$155.00
PROSPECT 9	AMC341977	AMC341966	\$155.00
TEX 1	AMC341978	AMC341966	\$155.00
TEX 2	AMC341979	AMC341966	\$155.00
TEX 3	AMC341980	AMC341966	\$155.00
TEX 4	AMC341981	AMC341966	\$155.00
TEX 5	AMC341982	AMC341966	\$155.00
TEX 6	AMC341983	AMC341966	\$155.00
TEX 7	AMC341984	AMC341966	\$155.00
TEX 8	AMC341985	AMC341966	\$155.00
TEX 9	AMC341986	AMC341966	\$155.00
TEX 10	AMC341987	AMC341966	\$155.00
TEX 12	AMC341988	AMC341966	\$155.00
TEX 14	AMC341989	AMC341966	\$155.00
TEX 15	AMC341990	AMC341966	\$155.00
TEX 17	AMC341991	AMC341966	\$155.00
TEX 19	AMC341992	AMC341966	\$155.00
TEX 20	AMC341993	AMC341966	\$155.00
TEX 21	AMC341994	AMC341966	\$155.00
TEX 22	AMC341995	AMC341966	\$155.00
TEX 23	AMC341996	AMC341966	\$155.00
TEX 24	AMC341997	AMC341966	\$155.00
TEX 25	AMC341998	AMC341966	\$155.00
TEX 26	AMC341999	AMC341966	\$155.00
TEX 27	AMC342000	AMC341966	\$155.00
TEX 28	AMC342001	AMC341966	\$155.00

NO WARRANTY IS MADE BY BLM FOR USE OF THE DATA FOR PURPOSES NOT INTENDED BY BLM

**DEPARTMENT OF THE INTERIOR
BUREAU OF LAND MANAGEMENT
MINING CLAIMS**

MC Maintenance Fees Paid Through the BLM Pay Portal

Claim Name	BLM Serial No	Lead File No	Amount Paid
TALLSHIP B-8	AMC351062	AMC351062	\$155.00
TALLSHIP B-9	AMC351063	AMC351062	\$155.00
ALPHA #5A	AMC351064	AMC351062	\$155.00
TALLSHIP #C-1	AMC73414	AMC73353	\$155.00
TALLSHIP #C-2	AMC73415	AMC73353	\$155.00
TALLSHIP #C-3	AMC73416	AMC73353	\$155.00
TALLSHIP #C-4	AMC73417	AMC73353	\$155.00
TALLSHIP #C-5	AMC73418	AMC73353	\$155.00
TALLSHIP #C-6	AMC73419	AMC73353	\$155.00
TALLSHIP #C-7	AMC73420	AMC73353	\$155.00

United States Department of the Interior
Bureau of Land Management
 BUSINESS & SUPPORT SVCS DIV
 ONE N CENTRAL AVE SUITE 800
 PHOENIX, AZ 85004 -4427
 Phone: (602) 417-9200

Receipt

No: 3380462

Transaction #: 3478745	
Date of Transaction: 08/28/2015	
CUSTOMER:	
STEPHEN TWYEROULD 5301 E OSBORN RD PHOENIX, AZ 85018 US	

LINE #	QTY	DESCRIPTION	REMARKS	UNIT PRICE	TOTAL
1	1.00	LOCATABLE MINERALS / MINING CLAIMS- NOT NEW-UNADJUD, ONE AUTH NO. ONLY / MINING CLAIM MONEY RECEIVED CASES: AMC21955/\$19840.00		- n/a -	19840.00
TOTAL:					\$19,840.00

PAYMENT INFORMATION			
NOTE: Items will appear on credit card statement as "BLM O Mining Claim".			
1	AMOUNT:	19840.00	POSTMARKED: N/A
	TYPE:	CREDIT CARD	RECEIVED: 08/28/2015
	NAME:	STEPHEN TWYEROULD 5301 E OSBORN RD PHOENIX AZ 85018 US	
	CARD NO:	XXXXXXXXXXXX1017	AUTH CODE: 165243
	NAME ON CARD:	STEPHEN TWYEROULD	
	EXPIRES:	01/2020	
	SIGNATURE:		

REMARKS

This receipt was generated by the automated BLM Collections and Billing System and is a paper representation of a portion of the official electronic record contained therein.

United States Department of the Interior
Bureau of Land Management
 LANDS/RECREATION & PLANNING
 ONE N CENTRAL AVE
 PHOENIX, AZ 85004 -2203
 Phone: 602-417-9200

Receipt

No:

3107624

21945
 324360
 326382
 340653
 341334
 341 966
 351 062
 73353

Transaction #: 3199274	341 966
Date of Transaction: 08/21/2014	351 062
CUSTOMER:	
DELTA EXPLORATION HOLDINGS, LLC 3950 W WOODRIDGE DR GLENDALE, AZ 85308-4127 US	73353

2014-14858
 Page 1 of 7
 Requested By: North Star Jfk Inc
 Christine Rhodes - Recorder
 Cochise County, AZ
 08-25-2014 04:22 PM Recording Fee \$12.00

LINE #	QTY	DESCRIPTION	REMARKS	UNIT PRICE	TOTAL
1	1.00	LOCATABLE MINERALS / MINING CLAIMS-NOT NEW-UNADJUD, ONE AUTH NO. ONLY / MINING CLAIM MONEY RECEIVED CASES: AMC21945/\$19840.00	MAINT FEE PYMNT (128) 2015	- n/a -	19840.00
TOTAL:					\$19,840.00

PAYMENT INFORMATION			
1	AMOUNT:	19840.00	POSTMARKED: N/A
	TYPE:	CHECK	RECEIVED: 08/21/2014
	CHECK NO:	194	
	NAME:	TWYEROULD, STEPHEN C 3950 W WOODRIDGE DR GLENDALE AZ 85308-4127 US	

REMARKS

This receipt was generated by the automated BLM Collections and Billing System and is a paper representation of a portion of the official electronic record contained therein.

RECEIVED
 BLM AZ STATE OFFICE
 2014 SEP - 2 P 2:36
 PHOENIX, ARIZONA

DELTA EXPLORATION HOLDINGS L.L.C.

MINERAL EXPLORATION - LAND DEVELOPMENT - WATER MANAGEMENT

August 20, 2014

Bureau of Land Management
Arizona State Office
222 N. Central Avenue
Phoenix, AZ 85004-2203

RECEIVED
BLM, AZ STATE OFFICE
2014 AUG 21 A 9:32
PHOENIX, AZ

Re: The year of 2015

Maintenance Fees for Lode Mining Claims

Dear Sir:

Enclosed please find a notice of payment of the year 2015 maintenance fees along with "Exhibit A" listing 128 claims in the amount of \$19,840.


Please return to me a BLM date-stamped original along with receipts so that I can record the notice in the County Recorders office.

Return to: Delta Exploration Holdings, L.L.C.
Attn: Kevin Sullivan
3950 West Woodridge Drive
Glendale, Arizona 85308

RECEIVED
BLM AZ STATE OFFICE
2014 SEP 2 P 2:36
PHOENIX, ARIZONA

Please call on (602) 818 6888 prior to August 28, 2014 if you have any questions

Sincerely,



Kevin Sullivan
Manager
Delta Exploration Holdings L.L.C.

NO. OF CLAIMS 128
AMOUNT \$19,840.00
RECEIPT NO. 3107624
INIT. [Signature]
** BLM-ASO**

DELTA EXPLORATION HOLDINGS L.L.C.

MINERAL EXPLORATION - LAND DEVELOPMENT - WATER MANAGEMENT

August 20, 2014

Bureau of Land Management
Arizona State Office
222 N. Central Avenue
Phoenix, AZ 85004-2203

RECEIVED
B.L.M. AZ STATE OFFICE
2014 AUG 21 A 9:32
PHOENIX, AZ

Re: Payment of Annual Maintenance Fee 2015
Tex, Prospect, Tallships and Alpha Claims AMC et al.

Gentlemen:

This will serve as notice that Kevin Sullivan, whose address for the purposes of this filing, is 3950 West Woodridge Drive, Glendale, Arizona, is the manager of Delta Exploration Holdings L.L.C., and intends to hold the mining claims described in Exhibit A attached hereto for the assessment year ending at 12 o'clock, noon, on September 1, 2015 by payment of the annual maintenance fees of \$155 per claim. Payment of such amount is made herewith for such assessment year for each of the claims the name and BLM Serial number of which, and the book and page or index number of recording of the location notice in the official records of Cochise County, Arizona, of which is set forth on Exhibit A attached hereto and by this reference incorporated herein,

Kevin Sullivan
Kevin Sullivan, Manager
Delta Exploration Holdings, L.L.C.

RECEIVED
BLM AZ STATE OFFICE
SEP - 2 P 2:36
PHOENIX, ARIZONA

State of Arizona)
County of Maricopa) ss

The foregoing instrument was acknowledged before me on _____
by Kevin Sullivan.

Michael J Garcia
Notary Public

My commission expires:

10-03-2017




Exhibit A
Delta Exploration Holdings L.L.C

CLAIM NAME AND NUMBER	BLM Serial #	COCHISE COUNTY RECEPTION NUMBER OR BOOK / PAGE		TOWNSHIP, RANGE SECTION*		
				Mr Twn	Rng	Sec
ALPHA #1	21945	523	351	14	0160S	0220E 025
ALPHA #2	21946	523	352	14	0160S	0220E 025
ALPHA #3	21947	523	353	14	0160S	0220E 025
ALPHA #4	21948	523	354	14	0160S	0220E 025
ALPHA #5A	351064	990100578		14	0160S	0220E 025
ALPHA #6	21950	523	356	14	0160S	0220E 024
ALPHA #7	21951	523	357	14	0160S	0220E 024
ALPHA #8	21952	523	358	14	0160S	0220E 024
ALPHA #9	21953	523	359	14	0160S	0220E 024
ALPHA #10	21954	523	360	14	0160S	0220E 024
ALPHA #11	21955	523	361	14	0160S	0220E 024
ALPHA #12	21956	523	362	14	0160S	0220E 024
ALPHA #13	21957	523	363	14	0160S	0220E 024
ALPHA #15	21959	523	365	14	0160S	0220E 024
ALPHA #16	21960	523	366	14	0160S	0220E 024
ALPHA #17	21961	523	367	14	0160S	0220E 024
ALPHA #18	21962	523	400	14	0160S	0220E 024
ALPHA #19	21963	523	368	14	0160S	0220E 024
ALPHA #20	21964	523	369	14	0160S	0220E 024
ALPHA #22	21966	523	371	14	0160S	0220E 026
ALPHA #23	21967	523	372	14	0160S	0220E 026
ALPHA #24	21968	523	373	14	0160S	0220E 023
ALPHA #25	21969	523	374	14	0160S	0220E 023
ALPHA #26	21970	523	375	14	0160S	0220E 023
ALPHA #31	21975	523	381	14	0160S	0220E 023
ALPHA #32	21976	523	382	14	0160S	0220E 023
ALPHA #33	21977	523	383	14	0160S	0220E 023
ALPHA 34 A	324360	920820585		14	0160S	0220E 023
ALPHA #36	21980	523	686	14	0160S	0220E 023
ALPHA #37	21981	523	387	14	0160S	0220E 023
ALPHA #38	21982	523	388	14	0160S	0220E 023
ALPHA #39	21983	523	389	14	0160S	0220E 025
ALPHA #40	21984	523	390	14	0160S	0220E 025
ALPHA #45	21989	523	395	14	0160S	0220E 025
ALPHA #46	21990	523	396	14	0160S	0220E 025
ALPHA #49	21991	523	397	14	0160S	0220E 025
ALPHA #50	21992	523	398	14	0160S	0220E 025
ALPHA #51	21993	523	399	14	0160S	0220E 025
ALPHA 52 A	324361	920820587		14	0160S	0220E 026

TOTAL CLAIMS THIS PAGE

39

*some claims may extend into adjacent Townships, Ranges or Sections

RECEIVED
BLM AZ STATE OFFICE

RECEIVED
BLM AZ STATE OFFICE
2014 AUG 21 A 9:32

Exhibit A (continued)

CLAIM NAME AND NUMBER	BLM Serial #	COCHISE COUNTY RECEPTION NUMBER		TOWNSHIP, RANGE SECTION*		
		OR BOOK / PAGE		Mr Twn	Rng	Sec
ALPHA 118	326439	9340	8754	14	0160S	0220E 001
ALPHA 119	326440	9340	8755	14	0160S	0220E 001
ALPHA 120	326441	9340	8756	14	0160S	0220E 001
ALPHA 121	326442	9340	8757	14	0160S	0220E 001
ALPHA 122	326443	9340	8758	14	0160S	0220E 001
ALPHA 123	326444	9340	8759	14	0160S	0220E 001
ALPHA 124	326445	9340	8760	14	0160S	0220E 001
ALPHA 125	326446	9340	8761	14	0160S	0220E 011
ALPHA 126	326447	9340	8762	14	0160S	0220E 011
ALPHA 127	326448	9340	8763	14	0160S	0220E 011
ALPHA 128	326449	9340	8764	14	0160S	0220E 013
ALPHA 129	326450	9340	8765	14	0160S	0220E 013
ALPHA 130	326451	9340	8766	14	0160S	0220E 013
ALPHA 131	326452	9340	8767	14	0160S	0220E 013
ALPHA 27	340653	960617174		14	0160S	0220E 023
ALPHA 28	340654	960617175		14	0160S	0220E 023
ALPHA 29	340655	960617176		14	0160S	0220E 023
ALPHA 30	340656	960617177		14	0160S	0220E 023
ALPHA 35	340657	960617178		14	0160S	0220E 023
ALPHA 41	340658	960617179		14	0160S	0220E 023
ALPHA 42	340659	960617180		14	0160S	0220E 023
ALPHA 43	340660	960617181		14	0160S	0220E 023
ALPHA 44	340661	960617182		14	0160S	0220E 023
ALPHA 56	340662	960617183		14	0160S	0220E 028
ALPHA 57	340663	960617184		14	0160S	0220E 023
ALPHA 58	340664	960617185		14	0160S	0220E 023
ALPHA 59	340665	960617186		14	0160S	0220E 023
ALPHA 60	340666	960617187		14	0160S	0220E 023

TOTAL CLAIMS THIS PAGE

28

*some claims may extend into adjacent Townships, Ranges or Sections

RECEIVED
BLM AZ STATE OFFICE

PHOENIX, AZ

2014 AUG 21 A 9:32

RECEIVED
BLM AZ STATE OFFICE

Exhibit A (continued)

CLAIM NAME AND NUMBER	BLM Serial #	COCHISE COUNTY RECEPTION NUMBER OR BOOK / PAGE		TOWNSHIP, RANGE SECTION*		
				Mr	Twn	Rng Sec
TALLSHIP 5-A	341334	96-0923783		14	0160S	0220E 013
TALLSHIP 7-A	341335	96-0923784		14	0160S	0220E 013
TALLSHIP 8-A	341336	96-0923785		14	0160S	0220E 013
TALLSHIP 9-A	341337	96-0923786		14	0160S	0220E 012
TALLSHIP 10-A	341338	96-0923787		14	0160S	0220E 012
TALLSHIP B-1	341339	96-0923788		14	0160S	0220E 012
TALLSHIP B-2	341340	96-0923789		14	0160S	0220E 012
TALLSHIP B-3	341341	96-0923790		14	0160S	0220E 012
TALLSHIP B-4	341342	96-0923791		14	0160S	0220E 012
TALLSHIP B-5	341343	96-0923792		14	0160S	0220E 012
TALLSHIP B-6	341344	96-0923793		14	0160S	0220E 013
TALLSHIP B-7	341345	96-0923794		14	0160S	0220E 013
TALLSHIP B-8	351062	99-0100579		14	0160S	0220E 013
TALLSHIP B-9	351063	99-0100580		14	0160S	0220E 013
TALLSHIP B10	341968	96-1028711		14	0160S	0220E 013
TALLSHIP #C-1	73414	1125	441	14	0160S	0220E 013
TALLSHIP #C-2	73415	1125	443	14	0160S	0220E 024
TALLSHIP #C-3	73416	1125	445	14	0160S	0220E 013
TALLSHIP #C-4	73417	1125	447	14	0160S	0220E 024
TALLSHIP #C-5	73418	1125	449	14	0160S	0220E 013
TALLSHIP #C-6	73419	1125	451	14	0160S	0220E 024
TALLSHIP #C-7	73420	1125	453	14	0160S	0220E 013
PROSPECT 1	341969	96-1028712		14	0150S	0220E 035
PROSPECT 2	341970	96-1028713		14	0150S	0220E 035
PROSPECT 3	341971	96-1028714		14	0150S	0220E 035
PROSPECT 4	341972	96-1028715		14	0150S	0220E 035
PROSPECT 5	341973	96-1028716		14	0150S	0220E 035
PROSPECT 6	341974	96-1028717		14	0150S	0220E 035
PROSPECT 7A	341975	96-1028718		14	0150S	0220E 035
PROSPECT 8A	341976	96-1028719		14	0150S	0220E 035
PROSPECT 9	341977	96-1028720		14	0150S	0220E 035

TOTAL CLAIMS THIS PAGE

*some claims may extend into adjacent Townships, Ranges or Sections

31

PHOENIX, AZ

2014 AUG 21 A 9:32

RECEIVED
BLM AZ STATE OFFICE

RECEIVED
B.L.M. AZ STATE OFFICE

Exhibit A (continued)

CLAIM NAME AND NUMBER	BLM Serial #	COCHISE COUNTY	TOWNSHIP, RANGE
		RECEPTION NUMBER OR BOOK / PAGE	SECTION*
		Mr Twn	Rng Sec
TEX 1	341978	96-1028721	14 0150S 0230E 031
TEX 2	341979	96-1028722	14 0160S 0220E 001
TEX 3	341980	96-1028723	14 0150S 0230E 031
TEX 4	341981	96-1028724	14 0160S 0230E 006
TEX 5	341982	96-1028725	14 0150S 0230E 031
TEX 6	341983	96-1028726	14 0160S 0230E 006
TEX 7	341984	96-1028727	14 0150S 0230E 031
TEX 8	341985	96-1028728	14 0160S 0230E 006
TEX 9	341986	96-1028729	14 0150S 0230E 031
TEX 10	341987	96-1028730	14 0160S 0230E 006
TEX 11	341346	96-0923777	14 0150S 0230E 031
TEX 12	341988	96-1028731	14 0160S 0230E 006
TEX 13	341347	96-0923788	14 0160S 0230E 006
TEX 14	341989	96-1028732	14 0160S 0230E 005
TEX 15	341990	96-1028733	14 0160S 0220E 001
TEX 16	341348	96-0923779	14 0160S 0220E 001
TEX 17	341991	96-1028734	14 0160S 0230E 006
TEX 18	341349	96-0923780	14 0160S 0230E 006
TEX 19	341992	96-1028735	14 0160S 0230E 006
TEX 20	341993	96-1028736	14 0160S 0230E 006
TEX 21	341994	96-1028737	14 0160S 0230E 006
TEX 22	341995	96-1028738	14 0160S 0230E 006
TEX 23	341996	96-1028739	14 0160S 0230E 006
TEX 24	341997	96-1028740	14 0160S 0230E 006
TEX 25	341998	96-1028741	14 0160S 0230E 006
TEX 26	341999	96-1028742	14 0160S 0230E 006
TEX 27	342000	96-1028743	14 0160S 0230E 005
TEX 28	342001	96-1028744	14 0160S 0230E 005
TEX 29	341350	96-0923781	14 0160S 0230E 006
TEX 30	341351	96-0923782	14 0150S 0230E 031

TOTAL CLAIMS THIS PAGE

30

*some claims may extend into adjacent Townships, Ranges or Sections

TOTAL CLAIMS FOR EXHIBIT A

128

RECEIVED
BLM AZ STATE OFFICE

2014 SEP - 2 P 2:36
PHOENIX, AZ

RECEIVED
BLM AZ STATE OFFICE
2014 AUG 21 A 9:32
PHOENIX, AZ



CHRISTINE RHODES
Cochise County Recorder
1415 Melody Ln Bldg. B
Bisbee, Arizona 85603

RECEIVED
BLM AZ STATE OFFICE

2014 SEP -2 P 2:30

PHOENIX, ARIZONA

Lands/Recreation & Planning
One N Central Ave
Phoenix, AZ 85004-2203

FIRST CLASS



UNITED STATES POSTAGE
PITNEY BOWES
02 1A \$ 00.69⁰
0004633840 AUG 29 2014
MAILED FROM ZIP CODE 85603

8500484414 CO41





CHRISTINE RHODES
 Cochise County Recorder
 1415 Melody Ln. Bldg. B
 Bisbee, Arizona 85603


RECEIVED
 BLM AZ STATE

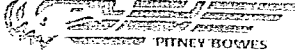
2014 SEP -2 P 2 30

PHOENIX, ARIZONA

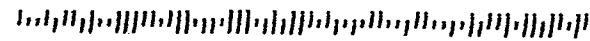
Lands/Recreation & Planning
 One N Central Ave
 Phoenix, AZ 85004-2203

FIRST CLASS



UNITED STATES POSTAGE

 PITNEY BOWES
 02 1A \$ 00.59⁰⁰
 000 4633840 AUG 29 2014
 MAILED FROM ZIP CODE 85603

85004#4414 0041



341334 324360
341966 326382
351062 340653

73353

RECEIVED
BLM, AZ STATE OFFICE
2014 AUG 21 A 9:32
PHOENIX, AZ

August 20, 2014

Bureau of Land Management
Arizona State Office
222 N. Central Avenue
Phoenix, AZ 85004-2203

Re: The year of 2015

Maintenance Fees for Lode Mining Claims

Dear Sir:

Enclosed please find a notice of payment of the year 2015 maintenance fees along with "Exhibit A" listing 128 claims in the amount of \$19,840.

Please return to me a BLM date-stamped original along with receipts so that I can record the notice in the County Records office.

Return to: Delta Exploration Holdings, L.L.C.
Attn: Kevin Sullivan
3950 West Woodridge Drive
Glendale, Arizona 85308

Please call on (602) 818 6888 prior to August 28, 2014 if you have any questions.

Sincerely,

Kevin Sullivan
Manager
Delta Exploration Holdings L.L.C.

NO. OF CLAIMS 128
AMOUNT \$19,840.00
RECEIPT NO. 3101624
INIT. ASL

** BLM-ASO**

ENTERED
AUG 22 2014
BY: RAM

DELTA EXPLORATION HOLDINGS L.L.C.

MINERAL EXPLORATION – LAND DEVELOPMENT – WATER MANAGEMENT

August 20, 2014

Bureau of Land Management
Arizona State Office
222 N. Central Avenue
Phoenix, AZ 85004-2203

RECEIVED
BLM, AZ STATE OFFICE
2014 AUG 21 A 9:32
PHOENIX, AZ

Re: Payment of Annual Maintenance Fee 2015
Tex, Prospect, Tallships and Alpha Claims AMC et al.

Gentlemen:

This will serve as notice that Kevin Sullivan, whose address for the purposes of this filing, is 3950 West Woodridge Drive, Glendale, Arizona, is the manager of Delta Exploration Holdings L.L.C., and intends to hold the mining claims described in Exhibit A attached hereto for the assessment year ending at 12 o'clock, noon, on September 1, 2015 by payment of the annual maintenance fees of \$155 per claim. Payment of such amount is made herewith for such assessment year for each of the claims the name and BLM Serial number of which, and the book and page or index number of recording of the location notice in the official records of Cochise County, Arizona, of which is set forth on Exhibit A attached hereto and by this reference incorporated herein,


Kevin Sullivan, Manager
Delta Exploration Holdings, L.L.C.

State of Arizona)
County of Maricopa) ss

The foregoing instrument was acknowledged before me on 08.20.2014
by Kevin Sullivan.


Notary Public

My commission expires:

10.03.2017




Exhibit A
Delta Exploration Holdings L.L.C

CLAIM NAME AND NUMBER	BLM Serial #	COCHISE COUNTY RECEPTION NUMBER		TOWNSHIP, RANGE SECTION*		
		OR BOOK / PAGE		Mr Twn	Rng	Sec
ALPHA #1	21945 ⁷	523	351	14	0160S	0220E 025
ALPHA #2	21946	523	352	14	0160S	0220E 025
ALPHA #3	21947	523	353	14	0160S	0220E 025
ALPHA #4	21948 ⁷	523	354	14	0160S	0220E 025
ALPHA #5A	351064 ⁻	990100578		14	0160S	0220E 025
ALPHA #6	21950 ⁷	523	356	14	0160S	0220E 024
ALPHA #7	21951	523	357	14	0160S	0220E 024
ALPHA #8	21952	523	358	14	0160S	0220E 024
ALPHA #9	21953	523	359	14	0160S	0220E 024
ALPHA #10	21954	523	360	14	0160S	0220E 024
ALPHA #11	21955	523	361	14	0160S	0220E 024
ALPHA #12	21956	523	362	14	0160S	0220E 024
ALPHA #13	21957 ⁷	523	363	14	0160S	0220E 024
ALPHA #15	21959 ⁷	523	365	14	0160S	0220E 024
ALPHA #16	21960	523	366	14	0160S	0220E 024
ALPHA #17	21961	523	367	14	0160S	0220E 024
ALPHA #18	21962	523	400	14	0160S	0220E 024
ALPHA #19	21963	523	368	14	0160S	0220E 024
ALPHA #20	21964 ⁷	523	369	14	0160S	0220E 024
ALPHA #22	21966 ⁷	523	371	14	0160S	0220E 026
ALPHA #23	21967	523	372	14	0160S	0220E 026
ALPHA #24	21968	523	373	14	0160S	0220E 023
ALPHA #25	21969	523	374	14	0160S	0220E 023
ALPHA #26	21970 ⁷	523	375	14	0160S	0220E 023
ALPHA #31	21975 ⁷	523	381	14	0160S	0220E 023
ALPHA #32	21976	523	382	14	0160S	0220E 023
ALPHA #33	21977 ⁷	523	383	14	0160S	0220E 023
ALPHA 34 A	324360 ⁻	920820585		14	0160S	0220E 023
ALPHA #36	21980 ⁷	523	686	14	0160S	0220E 025
ALPHA #37	21981	523	387	14	0160S	0220E 025
ALPHA #38	21982	523	388	14	0160S	0220E 025
ALPHA #39	21983	523	389	14	0160S	0220E 025
ALPHA #40	21984 ⁷	523	390	14	0160S	0220E 025
ALPHA #45	21989 ⁷	523	395	14	0160S	0220E 025
ALPHA #46	21990	523	396	14	0160S	0220E 025
ALPHA #49	21991	523	397	14	0160S	0220E 025
ALPHA #50	21992	523	398	14	0160S	0220E 025
ALPHA #51	21993 ⁷	523	399	14	0160S	0220E 025
ALPHA 52 A	324361 ⁻	920820587		14	0160S	0220E 026

TOTAL CLAIMS THIS PAGE

*some claims may extend into adjacent Townships, Ranges or Sections

39

RECEIVED
 BLM, AZ STATE OFFICE
 2011 AUG 21 A 9:32
 COCHISE, AZ

Exhibit A (continued)

CLAIM NAME AND NUMBER	BLM Serial #	COCHISE COUNTY RECEPTION NUMBER OR BOOK / PAGE		TOWNSHIP, RANGE SECTION*		
				Mr	Twn	Rng
ALPHA 118	326439 ⁷	9340	8754	14	0160S	0220E 001
ALPHA 119	326440	9340	8755	14	0160S	0220E 001
ALPHA 120	326441	9340	8756	14	0160S	0220E 001
ALPHA 121	326442	9340	8757	14	0160S	0220E 001
ALPHA 122	326443	9340	8758	14	0160S	0220E 001
ALPHA 123	326444	9340	8759	14	0160S	0220E 001
ALPHA 124	326445	9340	8760	14	0160S	0220E 001
ALPHA 125	326446	9340	8761	14	0160S	0220E 011
ALPHA 126	326447	9340	8762	14	0160S	0220E 011
ALPHA 127	326448	9340	8763	14	0160S	0220E 011
ALPHA 128	326449	9340	8764	14	0160S	0220E 013
ALPHA 129	326450	9340	8765	14	0160S	0220E 013
ALPHA 130	326451	9340	8766	14	0160S	0220E 013
ALPHA 131	326452 ₁	9340	8767	14	0160S	0220E 013
ALPHA 27	340653 ⁷	960617174		14	0160S	0220E 023
ALPHA 28	340654	960617175		14	0160S	0220E 023
ALPHA 29	340655	960617176		14	0160S	0220E 023
ALPHA 30	340656	960617177		14	0160S	0220E 023
ALPHA 35	340657	960617178		14	0160S	0220E 023
ALPHA 41	340658	960617179		14	0160S	0220E 023
ALPHA 42	340659	960617180		14	0160S	0220E 023
ALPHA 43	340660	960617181		14	0160S	0220E 023
ALPHA 44	340661	960617182		14	0160S	0220E 023
ALPHA 56	340662	960617183		14	0160S	0220E 023
ALPHA 57	340663	960617184		14	0160S	0220E 023
ALPHA 58	340664	960617185		14	0160S	0220E 023
ALPHA 59	340665	960617186		14	0160S	0220E 023
ALPHA 60	340666 ₁	960617187		14	0160S	0220E 023

TOTAL CLAIMS THIS PAGE

28

*some claims may extend into adjacent Townships, Ranges or Sections

PHOENIX, AZ

2014 AUG 21 A 9:32

RECEIVED
BLM AZ STATE OFFICE



CLAIM NAME AND NUMBER	BLM Serial #	COCHISE COUNTY RECEPTION NUMBER OR BOOK / PAGE		TOWNSHIP, RANGE SECTION*
				Mr Twn Rng Sec
TALLSHIP 5-A	341334 ^T	96-0923783		14 0160S 0220E 013
TALLSHIP 7-A	341335	96-0923784		14 0160S 0220E 013
TALLSHIP 8-A	341336	96-0923785		14 0160S 0220E 013
TALLSHIP 9-A	341337	96-0923786		14 0160S 0220E 012
TALLSHIP 10-A	341338	96-0923787		14 0160S 0220E 012
TALLSHIP B-1	341339	96-0923788		14 0160S 0220E 012
TALLSHIP B-2	341340	96-0923789		14 0160S 0220E 012
TALLSHIP B-3	341341	96-0923790		14 0160S 0220E 012
TALLSHIP B-4	341342	96-0923791		14 0160S 0220E 012
TALLSHIP B-5	341343	96-0923792		14 0160S 0220E 012
TALLSHIP B-6	341344	96-0923793		14 0160S 0220E 013
TALLSHIP B-7	341345 _J	96-0923794		14 0160S 0220E 013
TALLSHIP B-8	351062 ^T	99-0100579		14 0160S 0220E 013
TALLSHIP B-9	351063 _J	99-0100580		14 0160S 0220E 013
TALLSHIP B10	341968 [—]	96-1028711		14 0160S 0220E 013
TALLSHIP #C-1	73414 ^T	1125	441	14 0160S 0220E 013
TALLSHIP #C-2	73415	1125	443	14 0160S 0220E 024
TALLSHIP #C-3	73416	1125	445	14 0160S 0220E 013
TALLSHIP #C-4	73417	1125	447	14 0160S 0220E 024
TALLSHIP #C-5	73418	1125	449	14 0160S 0220E 013
TALLSHIP #C-6	73419	1125	451	14 0160S 0220E 024
TALLSHIP #C-7	73420 _J	1125	453	14 0160S 0220E 013
PROSPECT 1	341969 ¹	96-1028712		14 0150S 0220E 035
PROSPECT 2	341970	96-1028713		14 0150S 0220E 035
PROSPECT 3	341971	96-1028714		14 0150S 0220E 035
PROSPECT 4	341972	96-1028715		14 0150S 0220E 035
PROSPECT 5	341973	96-1028716		14 0150S 0220E 035
PROSPECT 6	341974	96-1028717		14 0150S 0220E 035
PROSPECT 7A	341975	96-1028718		14 0150S 0220E 035
PROSPECT 8A	341976	96-1028719		14 0150S 0220E 035
PROSPECT 9	341977 _J	96-1028720		14 0150S 0220E 035

TOTAL CLAIMS THIS PAGE

*some claims may extend into adjacent Townships, Ranges or Sections

31

PHOENIX, AZ

2014 AUG 21 A 9:32

RECEIVED
BLM ADJUSTER OFFICE

Exhibit A (continued)

CLAIM NAME AND NUMBER	BLM Serial #	COCHISE COUNTY	TOWNSHIP, RANGE
		RECEPTION NUMBER OR BOOK / PAGE	SECTION* Mr Twn Rng Sec
TEX 1	341978 ⁷	96-1028721	14 0150S 0230E 031
TEX 2	341979	96-1028722	14 0160S 0220E 001
TEX 3	341980	96-1028723	14 0150S 0230E 031
TEX 4	341981	96-1028724	14 0160S 0230E 006
TEX 5	341982	96-1028725	14 0150S 0230E 031
TEX 6	341983	96-1028726	14 0160S 0230E 006
TEX 7	341984	96-1028727	14 0150S 0230E 031
TEX 8	341985	96-1028728	14 0160S 0230E 006
TEX 9	341986	96-1028729	14 0150S 0230E 031
TEX 10	341987 ₁	96-1028730	14 0160S 0230E 006
TEX 11	341346 ⁻	96-0923777	14 0150S 0230E 031
TEX 12	341988 ⁻	96-1028731	14 0160S 0230E 006
TEX 13	341347 ⁻	96-0923788	14 0160S 0230E 006
TEX 14	341989 ⁷	96-1028732	14 0160S 0230E 005
TEX 15	341990 ₁	96-1028733	14 0160S 0220E 001
TEX 16	341348 ⁻	96-0923779	14 0160S 0220E 001
TEX 17	341991 ⁻	96-1028734	14 0160S 0230E 006
TEX 18	341349 ⁻	96-0923780	14 0160S 0230E 006
TEX 19	341992 ⁷	96-1028735	14 0160S 0230E 006
TEX 20	341993	96-1028736	14 0160S 0230E 006
TEX 21	341994	96-1028737	14 0160S 0230E 006
TEX 22	341995	96-1028738	14 0160S 0230E 006
TEX 23	341996	96-1028739	14 0160S 0230E 006
TEX 24	341997	96-1028740	14 0160S 0230E 006
TEX 25	341998	96-1028741	14 0160S 0230E 006
TEX 26	341999	96-1028742	14 0160S 0230E 006
TEX 27	342000	96-1028743	14 0160S 0230E 005
TEX 28	342001 ₁	96-1028744	14 0160S 0230E 005
TEX 29	341350 ⁷	96-0923781	14 0160S 0230E 006
TEX 30	341351 ₁	96-0923782	14 0150S 0230E 031

TOTAL CLAIMS THIS PAGE

30

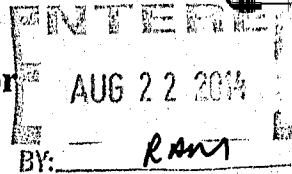
*some claims may extend into adjacent Townships, Ranges or Sections

TOTAL CLAIMS FOR EXHIBIT A

128

RECEIVED
 B.L.M. AZ STATE OFFICE
 2014 AUG 21 A 9:32
 PHOENIX, AZ

United States Department of the Interior
 Bureau of Land Management
 LANDS/RECREATION & PLANNING
 ONE N CENTRAL AVE
 PHOENIX, AZ 85004 -2203
 Phone: 602-417-9200



Receipt

No:

3107624

Transaction #: 3199274	
Date of Transaction: 08/21/2014	
CUSTOMER:	
DELTA EXPLORATION HOLDINGS, LLC 3950 W WOODRIDGE DR GLENDALE, AZ 85308-4127 US	

LINE #	QTY	DESCRIPTION	REMARKS	UNIT PRICE	TOTAL
1	1.00	LOCATABLE MINERALS / MINING CLAIMS-NOT NEW-UNADJUD, ONE AUTH NO. ONLY / MINING CLAIM MONEY RECEIVED CASES: AMC21945/\$19840.00	MAINT FEE PYMNT (128) 2015	- n/a -	19840.00
TOTAL:					\$19,840.00

PAYMENT INFORMATION			
1	AMOUNT:	19840.00	POSTMARKED: N/A
	TYPE:	CHECK	RECEIVED: 08/21/2014
	CHECK NO:	194	
	NAME:	TWYEROULD, STEPHEN C 3950 W WOODRIDGE DR GLENDALE AZ 85308-4127 US	

REMARKS

This receipt was generated by the automated BLM Collections and Billing System and is a paper representation of a portion of the official electronic record contained therein.

DELTA EXPLORATION HOLDINGS L.L.C.

MINERAL EXPLORATION - LAND DEVELOPMENT - WATER MANAGEMENT

AMC 21945
351062

August 20, 2013

Bureau of Land Management
Arizona State Office
222 N. Central Avenue
Phoenix, AZ 85004-2203

RECEIVED
BLM AZ STATE OFFICE
2013 AUG 20 P 2:49
PHOENIX, ARIZONA

Re: The year of 2014

Maintenance Fees for Lode Mining Claims

Dear Sir:

Enclosed please find a notice of payment of the year 2014 maintenance fees along with "Exhibit A" listing 128 claims in the amount of \$17,920.00.

Please return to me a BLM date-stamped original along with receipts so that I can record the notice in the County Recorders office.

Return to: Delta Exploration Holdings, L.L.C.
Attn: Kevin Sullivan
3950 West Woodridge Drive
Glendale, Arizona 85308

Please call on (602) 818 6888 prior to August 28, 2013 if you have any questions.

Sincerely,



Kevin Sullivan
Manager
Delta Exploration Holdings L.L.C.

NO. OF CLAIMS 128
AMOUNT \$17,920.00
RECEIPT NO. 2860393
INIT. KHS
BLM-ASO

ENTERED
AUG 23 2013
BY: TS

DELTA EXPLORATION HOLDINGS L.L.C.

MINERAL EXPLORATION - LAND DEVELOPMENT - WATER MANAGEMENT

August 20, 2013

Bureau of Land Management
Arizona State Office
222 N. Central Avenue
Phoenix, AZ 85004-2203

RECEIVED
BLM AZ STATE OFFICE
2013 AUG 20 P 2:50
PHOENIX, ARIZONA

Re: Payment of Annual Maintenance Fee 2014
Tex, Prospect, Tallships and Alpha Claims AMC et al.

Gentlemen:

This will serve as notice that Kevin Sullivan, whose address for the purposes of this filing, is 3950 West Woodridge Drive, Glendale, Arizona, is the manager of Delta Exploration Holdings L.L.C., and intends to hold the mining claims described in Exhibit A attached hereto for the assessment year ending at 12 o'clock, noon, on September 1, 2014 by payment of the annual maintenance fees of \$140 per claim. Payment of such amount is made herewith for such assessment year for each of the claims the name and BLM Serial number of which, and the book and page or index number of recording of the location notice in the official records of Cochise County, Arizona, of which is set forth on Exhibit A attached hereto and by this reference incorporated herein,

Kevin Sullivan, Manager
Delta Exploration Holdings, L.L.C.

State of Arizona)
County of Maricopa) ss

The foregoing instrument was acknowledged before me on 08/20/2013
by Kevin Sullivan.

Notary Public

My commission expires:

07/31/2015



Exhibit A
Delta Exploration Holdings L.L.C

CLAIM NAME AND NUMBER	BLM Serial #	COCHISE COUNTY RECEPTION NUMBER		TOWNSHIP, RANGE SECTION*		
		OR BOOK / PAGE		Mr	Twn	Rng Sec
ALPHA #1	21945	523	351	14	0160S	0220E 025
ALPHA #2	21946	523	352	14	0160S	0220E 025
ALPHA #3	21947	523	353	14	0160S	0220E 025
ALPHA #4	21948	523	354	14	0160S	0220E 025
ALPHA #5A	351064	990100578		14	0160S	0220E 025
ALPHA #6	21950	523	356	14	0160S	0220E 024
ALPHA #7	21951	523	357	14	0160S	0220E 024
ALPHA #8	21952	523	358	14	0160S	0220E 024
ALPHA #9	21953	523	359	14	0160S	0220E 024
ALPHA #10	21954	523	360	14	0160S	0220E 024
ALPHA #11	21955	523	361	14	0160S	0220E 024
ALPHA #12	21956	523	362	14	0160S	0220E 024
ALPHA #13	21957	523	363	14	0160S	0220E 024
ALPHA #15	21959	523	365	14	0160S	0220E 024
ALPHA #16	21960	523	366	14	0160S	0220E 024
ALPHA #17	21961	523	367	14	0160S	0220E 024
ALPHA #18	21962	523	400	14	0160S	0220E 024
ALPHA #19	21963	523	368	14	0160S	0220E 024
ALPHA #20	21964	523	369	14	0160S	0220E 024
ALPHA #22	21966	523	371	14	0160S	0220E 026
ALPHA #23	21967	523	372	14	0160S	0220E 026
ALPHA #24	21968	523	373	14	0160S	0220E 023
ALPHA #25	21969	523	374	14	0160S	0220E 023
ALPHA #26	21970	523	375	14	0160S	0220E 023
ALPHA #31	21975	523	381	14	0160S	0220E 023
ALPHA #32	21976	523	382	14	0160S	0220E 023
ALPHA #33	21977	523	383	14	0160S	0220E 023
ALPHA 34 A	324360	920820585		14	0160S	0220E 023
ALPHA #36	21980	523	686	14	0160S	0220E 025
ALPHA #37	21981	523	387	14	0160S	0220E 025
ALPHA #38	21982	523	388	14	0160S	0220E 025
ALPHA #39	21983	523	389	14	0160S	0220E 025
ALPHA #40	21984	523	390	14	0160S	0220E 025
ALPHA #45	21989	523	395	14	0160S	0220E 025
ALPHA #46	21990	523	396	14	0160S	0220E 025
ALPHA #49	21991	523	397	14	0160S	0220E 025
ALPHA #50	21992	523	398	14	0160S	0220E 025
ALPHA #51	21993	523	399	14	0160S	0220E 025
ALPHA 52 A	324361	920820587		14	0160S	0220E 026

RECEIVED
 BLM AZ STATE OFFICE
 2013 AUG 20 P 2:50

TOTAL CLAIMS THIS PAGE

39

*some claims may extend into adjacent Townships, Ranges or Sections

Exhibit A (continued)

CLAIM NAME AND NUMBER	BLM Serial #	COCHISE COUNTY RECEPTION NUMBER		TOWNSHIP, RANGE SECTION*	
		OR BOOK / PAGE		Mr Twn	Rng Sec
ALPHA 118	326439	9340	8754	14	0160S 0220E 001
ALPHA 119	326440	9340	8755	14	0160S 0220E 001
ALPHA 120	326441	9340	8756	14	0160S 0220E 001
ALPHA 121	326442	9340	8757	14	0160S 0220E 001
ALPHA 122	326443	9340	8758	14	0160S 0220E 001
ALPHA 123	326444	9340	8759	14	0160S 0220E 001
ALPHA 124	326445	9340	8760	14	0160S 0220E 001
ALPHA 125	326446	9340	8761	14	0160S 0220E 011
ALPHA 126	326447	9340	8762	14	0160S 0220E 011
ALPHA 127	326448	9340	8763	14	0160S 0220E 011
ALPHA 128	326449	9340	8764	14	0160S 0220E 013
ALPHA 129	326450	9340	8765	14	0160S 0220E 013
ALPHA 130	326451	9340	8766	14	0160S 0220E 013
ALPHA 131	326452	9340	8767	14	0160S 0220E 013
ALPHA 27	340653	960617174		14	0160S 0220E 023
ALPHA 28	340654	960617175		14	0160S 0220E 023
ALPHA 29	340655	960617176		14	0160S 0220E 023
ALPHA 30	340656	960617177		14	0160S 0220E 023
ALPHA 35	340657	960617178		14	0160S 0220E 023
ALPHA 41	340658	960617179		14	0160S 0220E 023
ALPHA 42	340659	960617180		14	0160S 0220E 023
ALPHA 43	340660	960617181		14	0160S 0220E 023
ALPHA 44	340661	960617182		14	0160S 0220E 023
ALPHA 56	340662	960617183		14	0160S 0220E 023
ALPHA 57	340663	960617184		14	0160S 0220E 023
ALPHA 58	340664	960617185		14	0160S 0220E 023
ALPHA 59	340665	960617186		14	0160S 0220E 023
ALPHA 60	340666	960617187		14	0160S 0220E 023

TOTAL CLAIMS THIS PAGE

28

*some claims may extend into adjacent Townships, Ranges or Sections

RECEIVED
BLM AZ STATE OFFICE
2013 AUG 20 P 2:50
PHOENIX, ARIZONA

Exhibit A (continued)

CLAIM NAME AND NUMBER	BLM Serial #	COCHISE COUNTY RECEPTION NUMBER OR BOOK / PAGE		TOWNSHIP, RANGE SECTION*	
				Mr Twn	Rng Sec
TALLSHIP 5-A	341334	96-0923783		14	0160S 0220E 013
TALLSHIP 7-A	341335	96-0923784		14	0160S 0220E 013
TALLSHIP 8-A	341336	96-0923785		14	0160S 0220E 013
TALLSHIP 9-A	341337	96-0923786		14	0160S 0220E 012
TALLSHIP 10-A	341338	96-0923787		14	0160S 0220E 012
TALLSHIP B-1	341339	96-0923788		14	0160S 0220E 012
TALLSHIP B-2	341340	96-0923789		14	0160S 0220E 012
TALLSHIP B-3	341341	96-0923790		14	0160S 0220E 012
TALLSHIP B-4	341342	96-0923791		14	0160S 0220E 012
TALLSHIP B-5	341343	96-0923792		14	0160S 0220E 012
TALLSHIP B-6	341344	96-0923793		14	0160S 0220E 013
TALLSHIP B-7	341345	96-0923794		14	0160S 0220E 013
TALLSHIP B-8	351062	99-0100579		14	0160S 0220E 013
TALLSHIP B-9	351063	99-0100580		14	0160S 0220E 013
TALLSHIP B10	341968	96-1028711		14	0160S 0220E 013
TALLSHIP #C-1	73414	1125	441	14	0160S 0220E 013
TALLSHIP #C-2	73415	1125	443	14	0160S 0220E 024
TALLSHIP #C-3	73416	1125	445	14	0160S 0220E 013
TALLSHIP #C-4	73417	1125	447	14	0160S 0220E 024
TALLSHIP #C-5	73418	1125	449	14	0160S 0220E 013
TALLSHIP #C-6	73419	1125	451	14	0160S 0220E 024
TALLSHIP #C-7	73420	1125	453	14	0160S 0220E 013
PROSPECT 1	341969	96-1028712		14	0150S 0220E 035
PROSPECT 2	341970	96-1028713		14	0150S 0220E 035
PROSPECT 3	341971	96-1028714		14	0150S 0220E 035
PROSPECT 4	341972	96-1028715		14	0150S 0220E 035
PROSPECT 5	341973	96-1028716		14	0150S 0220E 035
PROSPECT 6	341974	96-1028717		14	0150S 0220E 035
PROSPECT 7A	341975	96-1028718		14	0150S 0220E 035
PROSPECT 8A	341976	96-1028719		14	0150S 0220E 035
PROSPECT 9	341977	96-1028720		14	0150S 0220E 035

TOTAL CLAIMS THIS PAGE

*some claims may extend into adjacent Townships, Ranges or Sections

31

PHOENIX, ARIZONA

2013 AUG 20 P 2: 50

RECEIVED
BLM AZ STATE OFFICE

Exhibit A (continued)

CLAIM NAME AND NUMBER	BLM Serial #	COCHISE COUNTY RECEPTION NUMBER OR BOOK / PAGE	TOWNSHIP, RANGE SECTION*		
			Mr	Twn	Rng Sec
TEX 1	341978	96-1028721	14	0150S	0230E 031
TEX 2	341979	96-1028722	14	0160S	0220E 001
TEX 3	341980	96-1028723	14	0150S	0230E 031
TEX 4	341981	96-1028724	14	0160S	0230E 006
TEX 5	341982	96-1028725	14	0150S	0230E 031
TEX 6	341983	96-1028726	14	0160S	0230E 006
TEX 7	341984	96-1028727	14	0150S	0230E 031
TEX 8	341985	96-1028728	14	0160S	0230E 006
TEX 9	341986	96-1028729	14	0150S	0230E 031
TEX 10	341987	96-1028730	14	0160S	0230E 006
TEX 11	341346	96-0923777	14	0150S	0230E 031
TEX 12	341988	96-1028731	14	0160S	0230E 006
TEX 13	341347	96-0923788	14	0160S	0230E 006
TEX 14	341989	96-1028732	14	0160S	0230E 005
TEX 15	341990	96-1028733	14	0160S	0220E 001
TEX 16	341348	96-0923779	14	0160S	0220E 001
TEX 17	341991	96-1028734	14	0160S	0230E 006
TEX 18	341349	96-0923780	14	0160S	0230E 006
TEX 19	341992	96-1028735	14	0160S	0230E 006
TEX 20	341993	96-1028736	14	0160S	0230E 006
TEX 21	341994	96-1028737	14	0160S	0230E 006
TEX 22	341995	96-1028738	14	0160S	0230E 006
TEX 23	341996	96-1028739	14	0160S	0230E 006
TEX 24	341997	96-1028740	14	0160S	0230E 006
TEX 25	341998	96-1028741	14	0160S	0230E 006
TEX 26	341999	96-1028742	14	0160S	0230E 006
TEX 27	342000	96-1028743	14	0160S	0230E 005
TEX 28	342001	96-1028744	14	0160S	0230E 005
TEX 29	341350	96-0923781	14	0160S	0230E 006
TEX 30	341351	96-0923782	14	0150S	0230E 031

TOTAL CLAIMS THIS PAGE 30
 *some claims may extend into adjacent Townships, Ranges or Sections

TOTAL CLAIMS FOR EXHIBIT A 128

RECEIVED
 BLM AZ STATE OFFICE
 2013 AUG 20 P 2:50
 PHOENIX, ARIZONA

United States Department of the Interior
Bureau of Land Management
 LANDS/RECREATION & PLANNING
 ONE N CENTRAL AVE
 PHOENIX, AZ 85004 -2203
 Phone: 602-417-9200

Receipt

No: 2860393

Transaction #: 2946251	
Date of Transaction: 08/20/2013	
CUSTOMER:	
DELTA EXPLORATION HOLDINGS, LLC 3950 W WOODRIDGE DR GLENDALE, AZ 85308-4127 US	

LINE #	QTY	DESCRIPTION	REMARKS	UNIT PRICE	TOTAL
1	1.00	LOCATABLE MINERALS / MINING CLAIMS- NOT NEW-UNADJUD, ONE AUTH NO. ONLY / MINING CLAIM MONEY RECEIVED CASES: AMC21945/\$17920.00	MAINT 2014/128	- n/a -	17920.00
TOTAL:					\$17,920.00

PAYMENT INFORMATION					
1	AMOUNT:	17920.00	POSTMARKED:	N/A	
	TYPE:	CHECK	RECEIVED:	08/20/2013	
	CHECK NO:	833			
	NAME:	TWYEROULD, STEPHEN 5301 E OSBORN RD PHOENIX AZ 85018 US			

REMARKS

This receipt was generated by the automated BLM Collections and Billing System and is a paper representation of a portion of the official electronic record contained therein.

DELTA EXPLORATION HOLDINGS L.L.C.

MINERAL EXPLORATION - LAND DEVELOPMENT - WATER MANAGEMENT

AMC 21945
AMC 324360

AMC 326382
340653
341334
341966
351062
AMC 73353

August 23, 2012

Bureau of Land Management
Arizona State Office
222 N. Central Avenue
Phoenix, AZ 85004-2203

NO. OF CLAIMS 128
AMOUNT 17920.
RECEIPT NO. 2638815
INIT. SC

**** BLM-ASO****

Re: The year of 2013

Maintenance Fees for Lode Mining Claims

Dear Sir:

Enclosed please find a notice of payment of the year 2013 maintenance fees along with "Exhibit A" listing 128 claims in the amount of \$17,920.00.

Please return to me a BLM date-stamped original along with receipts so that I can record the notice in the County Recorders office.

Return to: Delta Exploration Holdings, L.L.C.
Attn: Kevin Sullivan
3950 West Woodridge Drive
Glendale, Arizona 85308

Please call on (602) 818 6888 prior to August 28, 2012 if you have any questions.

Sincerely,



Kevin Sullivan
Manager
Delta Exploration Holdings L.L.C.

RECEIVED
BLM AZ STATE OFFICE
2012 AUG 23 P 3:14
PHOENIX, ARIZONA

9/5/2012 *JS*

ENTERED INTO COMPUTER

August 23, 2012

Bureau of Land Management
Arizona State Office
222 N. Central Avenue
Phoenix, AZ 85004-2203

RECEIVED
BLM AZ STATE OFFICE
2012 AUG 23 P 3:14
PHOENIX, ARIZONA

Re: Payment of Annual Maintenance Fee 2013
Tex, Prospect, Tallships and Alpha Claims AMC et al.


Gentlemen:

This will serve as notice that Kevin Sullivan, whose address for the purposes of this filing, is 3950 West Woodridge Drive, Glendale, Arizona, is the manager of Delta Exploration Holdings L.L.C., and intends to hold the mining claims described in Exhibit A attached hereto for the assessment year ending at 12 o'clock, noon, on September 1, 2013 by payment of the annual maintenance fees of \$140 per claim. Payment of such amount is made herewith for such assessment year for each of the claims the name and BLM Serial number of which, and the book and page or index number of recording of the location notice in the official records of Cochise County, Arizona, of which is set forth on Exhibit A attached hereto and by this reference incorporated herein,

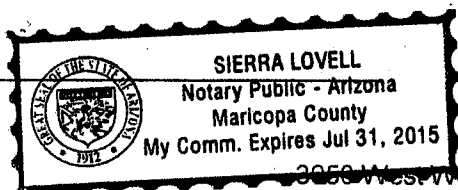

Kevin Sullivan, Manager
Delta Exploration Holdings, L.L.C.

State of Arizona)
County of Maricopa) ss

The foregoing instrument was acknowledged before me on Aug. 23, 2012
by Kevin Sullivan.


Notary Public

My commission expires:



3950 West Woodridge Drive, Glendale, Arizona 85308
E-Mail: ksullivan3950@msn.com
Phone: (602) 818 6888 FAX (602) 547 2299

Exhibit A

CLAIM NAME AND NUMBER	BLM Serial #	COCHISE COUNTY RECEPTION NUMBER OR BOOK / PAGE		TOWNSHIP, RANGE SECTION*		
				Mr Twn	Rng	Sec
ALPHA #1	21945	523	351	14	0160S	0220E 025
ALPHA #2	21946	523	352	14	0160S	0220E 025
ALPHA #3	21947	523	353	14	0160S	0220E 025
ALPHA #4	21948	523	354	14	0160S	0220E 025
ALPHA #5A	351064	990100578		14	0160S	0220E 025
ALPHA #6	21950	523	356	14	0160S	0220E 024
ALPHA #7	21951	523	357	14	0160S	0220E 024
ALPHA #8	21952	523	358	14	0160S	0220E 024
ALPHA #9	21953	523	359	14	0160S	0220E 024
ALPHA #10	21954	523	360	14	0160S	0220E 024
ALPHA #11	21955	523	361	14	0160S	0220E 024
ALPHA #12	21956	523	362	14	0160S	0220E 024
ALPHA #13	21957	523	363	14	0160S	0220E 024
ALPHA #15	21959	523	365	14	0160S	0220E 024
ALPHA #16	21960	523	366	14	0160S	0220E 024
ALPHA #17	21961	523	367	14	0160S	0220E 024
ALPHA #18	21962	523	400	14	0160S	0220E 024
ALPHA #19	21963	523	368	14	0160S	0220E 024
ALPHA #20	21964	523	369	14	0160S	0220E 024
ALPHA #22	21966	523	371	14	0160S	0220E 026
ALPHA #23	21967	523	372	14	0160S	0220E 026
ALPHA #24	21968	523	373	14	0160S	0220E 023
ALPHA #25	21969	523	374	14	0160S	0220E 023
ALPHA #26	21970	523	375	14	0160S	0220E 023
ALPHA #31	21975	523	381	14	0160S	0220E 023
ALPHA #32	21976	523	382	14	0160S	0220E 023
ALPHA #33	21977	523	383	14	0160S	0220E 023
ALPHA 34 A	324360	920820585		14	0160S	0220E 023
ALPHA #36	21980	523	686	14	0160S	0220E 025
ALPHA #37	21981	523	387	14	0160S	0220E 025
ALPHA #38	21982	523	388	14	0160S	0220E 025
ALPHA #39	21983	523	389	14	0160S	0220E 025
ALPHA #40	21984	523	390	14	0160S	0220E 025
ALPHA #45	21989	523	395	14	0160S	0220E 025
ALPHA #46	21990	523	396	14	0160S	0220E 025
ALPHA #49	21991	523	397	14	0160S	0220E 025
ALPHA #50	21992	523	398	14	0160S	0220E 025
ALPHA #51	21993	523	399	14	0160S	0220E 025
ALPHA 52 A	324361	920820587		14	0160S	0220E 026

TOTAL CLAIMS THIS PAGE

*some claims may extend into adjacent Townships, Ranges or Sections

39

PHOENIX, ARIZONA

2012 AUG 23 P 3: 44

RECEIVED
BLM AZ STATE OFFICE

Exhibit A (continued)

CLAIM NAME AND NUMBER	BLM Serial #	COCHISE COUNTY RECEPTION NUMBER OR BOOK / PAGE		TOWNSHIP, RANGE SECTION*		
		Mr	Rng	Sec	Mr	Rng
ALPHA 118	326439	9340	8754	14	0160S	0220E 001
ALPHA 119	326440	9340	8755	14	0160S	0220E 001
ALPHA 120	326441	9340	8756	14	0160S	0220E 001
ALPHA 121	326442	9340	8757	14	0160S	0220E 001
ALPHA 122	326443	9340	8758	14	0160S	0220E 001
ALPHA 123	326444	9340	8759	14	0160S	0220E 001
ALPHA 124	326445	9340	8760	14	0160S	0220E 001
ALPHA 125	326446	9340	8761	14	0160S	0220E 011
ALPHA 126	326447	9340	8762	14	0160S	0220E 011
ALPHA 127	326448	9340	8763	14	0160S	0220E 011
ALPHA 128	326449	9340	8764	14	0160S	0220E 013
ALPHA 129	326450	9340	8765	14	0160S	0220E 013
ALPHA 130	326451	9340	8766	14	0160S	0220E 013
ALPHA 131	<u>326452</u>	9340	8767	14	0160S	0220E 013
ALPHA 27	340653	960617174		14	0160S	0220E 023
ALPHA 28	340654	960617175		14	0160S	0220E 023
ALPHA 29	340655	960617176		14	0160S	0220E 023
ALPHA 30	340656	960617177		14	0160S	0220E 023
ALPHA 35	340657	960617178		14	0160S	0220E 023
ALPHA 41	340658	960617179		14	0160S	0220E 023
ALPHA 42	340659	960617180		14	0160S	0220E 023
ALPHA 43	340660	960617181		14	0160S	0220E 023
ALPHA 44	340661	960617182		14	0160S	0220E 023
ALPHA 56	340662	960617183		14	0160S	0220E 023
ALPHA 57	340663	960617184		14	0160S	0220E 023
ALPHA 58	340664	960617185		14	0160S	0220E 023
ALPHA 59	340665	960617186		14	0160S	0220E 023
ALPHA 60	340666	960617187		14	0160S	0220E 023

TOTAL CLAIMS THIS PAGE

28

*some claims may extend into adjacent Townships, Ranges or Sections

RECEIVED
BLM AZ STATE OFFICE
2012 AUG 23 P 3:14
PHOENIX, ARIZONA

CLAIM NAME AND NUMBER	BLM Serial #	COCHISE COUNTY RECEPTION NUMBER OR BOOK / PAGE		TOWNSHIP, RANGE SECTION*		
				Mr Twn	Rng	Sec
TALLSHIP 5-A	341334	96-0923783		14	0160S	0220E 013
TALLSHIP 7-A	341335	96-0923784		14	0160S	0220E 013
TALLSHIP 8-A	341336	96-0923785		14	0160S	0220E 013
TALLSHIP 9-A	341337	96-0923786		14	0160S	0220E 012
TALLSHIP 10-A	341338	96-0923787		14	0160S	0220E 012
TALLSHIP B-1	341339	96-0923788		14	0160S	0220E 012
TALLSHIP B-2	341340	96-0923789		14	0160S	0220E 012
TALLSHIP B-3	341341	96-0923790		14	0160S	0220E 012
TALLSHIP B-4	341342	96-0923791		14	0160S	0220E 012
TALLSHIP B-5	341343	96-0923792		14	0160S	0220E 012
TALLSHIP B-6	341344	96-0923793		14	0160S	0220E 013
TALLSHIP B-7	<u>341345</u>	96-0923794		14	0160S	0220E 013
TALLSHIP B-8	351062	99-0100579		14	0160S	0220E 013
TALLSHIP B-9	<u>351063</u>	99-0100580		14	0160S	0220E 013
TALLSHIP B10	<u>341968</u>	96-1028711		14	0160S	0220E 013
TALLSHIP #C-1	73414	1125	441	14	0160S	0220E 013
TALLSHIP #C-2	73415	1125	443	14	0160S	0220E 024
TALLSHIP #C-3	73416	1125	445	14	0160S	0220E 013
TALLSHIP #C-4	73417	1125	447	14	0160S	0220E 024
TALLSHIP #C-5	73418	1125	449	14	0160S	0220E 013
TALLSHIP #C-6	73419	1125	451	14	0160S	0220E 024
TALLSHIP #C-7	<u>73420</u>	1125	453	14	0160S	0220E 013
PROSPECT 1	341969	96-1028712		14	0150S	0220E 035
PROSPECT 2	341970	96-1028713		14	0150S	0220E 035
PROSPECT 3	341971	96-1028714		14	0150S	0220E 035
PROSPECT 4	341972	96-1028715		14	0150S	0220E 035
PROSPECT 5	341973	96-1028716		14	0150S	0220E 035
PROSPECT 6	341974	96-1028717		14	0150S	0220E 035
PROSPECT 7A	341975	96-1028718		14	0150S	0220E 035
PROSPECT 8A	341976	96-1028719		14	0150S	0220E 035
PROSPECT 9	341977	96-1028720		14	0150S	0220E 035

TOTAL CLAIMS THIS PAGE

*some claims may extend into adjacent Townships, Ranges or Sections

31

RECEIVED
BLM AZ STATE OFFICE
2012 AUG 23 P 3:14
PHOENIX, ARIZONA

CLAIM NAME AND NUMBER	BLM Serial #	COCHISE COUNTY	TOWNSHIP, RANGE
		RECEPTION NUMBER OR BOOK / PAGE	SECTION* Mr Twn Rng Sec
TEX 1	341978	96-1028721	14 0150S 0230E 031
TEX 2	341979	96-1028722	14 0160S 0220E 001
TEX 3	341980	96-1028723	14 0150S 0230E 031
TEX 4	341981	96-1028724	14 0160S 0230E 006
TEX 5	341982	96-1028725	14 0150S 0230E 031
TEX 6	341983	96-1028726	14 0160S 0230E 006
TEX 7	341984	96-1028727	14 0150S 0230E 031
TEX 8	341985	96-1028728	14 0160S 0230E 006
TEX 9	341986	96-1028729	14 0150S 0230E 031
TEX 10	341987	96-1028730	14 0160S 0230E 006
TEX 11	341346	96-0923777	14 0150S 0230E 031
TEX 12	341988	96-1028731	14 0160S 0230E 006
TEX 13	341347	96-0923788	14 0160S 0230E 006
TEX 14	341989	96-1028732	14 0160S 0230E 005
TEX 15	341990	96-1028733	14 0160S 0220E 001
TEX 16	341348	96-0923779	14 0160S 0220E 001
TEX 17	341991	96-1028734	14 0160S 0230E 006
TEX 18	341349	96-0923780	14 0160S 0230E 006
TEX 19	341992	96-1028735	14 0160S 0230E 006
TEX 20	341993	96-1028736	14 0160S 0230E 006
TEX 21	341994	96-1028737	14 0160S 0230E 006
TEX 22	341995	96-1028738	14 0160S 0230E 006
TEX 23	341996	96-1028739	14 0160S 0230E 006
TEX 24	341997	96-1028740	14 0160S 0230E 006
TEX 25	341998	96-1028741	14 0160S 0230E 006
TEX 26	341999	96-1028742	14 0160S 0230E 006
TEX 27	342000	96-1028743	14 0160S 0230E 005
TEX 28	342001	96-1028744	14 0160S 0230E 005
TEX 29	341350	96-0923781	14 0160S 0230E 006
TEX 30	341351	96-0923782	14 0150S 0230E 031

TOTAL CLAIMS THIS PAGE

30

*some claims may extend into adjacent Townships, Ranges or Sections

TOTAL CLAIMS FOR EXHIBIT A

128

RECEIVED
BLM AZ STATE OFFICE
2012 AUG 23 P 3:14
PHOENIX, ARIZONA

United States Department of the Interior
Bureau of Land Management
 LANDS/RECREATION & PLANNING
 ONE N CENTRAL AVE
 PHOENIX, AZ 85004 -2203
 Phone: 602-417-9200

Receipt

No: 2638815

Transaction #: 2719417	
Date of Transaction: 08/23/2012	
CUSTOMER:	
DELTA EXPLORATION HOLDINGS, LLC 3950 W WOODRIDGE DR GLENDALE, AZ 85308-4127 US	

LINE #	QTY	DESCRIPTION	REMARKS	UNIT PRICE	TOTAL
1	1.00	LOCATABLE MINERALS / MINING CLAIMS-NOT NEW-UNADJUD, ONE AUTH NO. ONLY / MINING CLAIM MONEY RECEIVED CASES: AMC21945/\$17920.00	MAINT (128) 2013	- n/a -	17920.00
TOTAL:					\$17,920.00

PAYMENT INFORMATION					
1	AMOUNT:	17920.00	POSTMARKED:	N/A	
	TYPE:	CHECK	RECEIVED:	08/23/2012	
	CHECK NO:	793			
	NAME:	TWYEROULD, STEPHEN 5301 E OSBORN RD PHOENIX AZ 85018 US			

REMARKS

This receipt was generated by the automated BLM Collections and Billing System and is a paper representation of a portion of the official electronic record contained therein.

DELTA EXPLORATION HOLDINGS L.L.C.

MINERAL EXPLORATION - LAND DEVELOPMENT - WATER MANAGEMENT

August 23, 2011

Bureau of Land Management
Arizona State Office
222 N. Central Avenue
Phoenix, AZ 85004-2203

NO. OF CLAIMS 128
AMOUNT 17920
RECEIPT NO. 241293
INIT. SC

** BLM-ASO**

Amc 21945
Amc 351062
Amc 326382
Amc 340683
Amc 340653
Amc 341334
Amc 351062
Amc 341966
Amc 73353

Re: The year of 2012

Maintenance Fees for Lode Mining Claims and Change of Address

Dear Sir:

Enclosed please find a notice of payment of the year 2012 maintenance fees along with "Exhibit A" listing 128 claims in the amount of \$17,920.00.

Please return to me a BLM date-stamped original along with receipts so that I can record the notice in the County Recorders office.

Return to: Delta Exploration Holdings, L.L.C.
Attn: Kevin Sullivan
3950 West Woodridge Drive
Glendale, Arizona 85308

Please call on (602) 818 6888 prior to August 26, 2011 if you have any questions.

Sincerely,



Kevin Sullivan
Manager
Delta Exploration Holdings L.L.C.

RECEIVED
BLM AZ STATE OFFICE
2011 AUG 23 A 9:12
PHOENIX, ARIZONA

SEP 1 2011
cm

DELTA EXPLORATION HOLDINGS L.L.C.

MINERAL EXPLORATION - LAND DEVELOPMENT - WATER MANAGEMENT

August 23, 2011

Bureau of Land Management
Arizona State Office
222 N. Central Avenue
Phoenix, AZ 85004-2203

Re: Payment of Annual Maintenance Fee 2012
Tex, Prospect, Tallships and Alpha Claims AMC et al.

RECEIVED
BLM AZ STATE OFFICE
2011 AUG 23 A 9:12
PHOENIX, ARIZONA

Gentlemen:

This will serve as notice that Kevin Sullivan, whose address for the purposes of this filing, is 3950 West Woodridge Drive, Glendale, Arizona, is the manager of Delta Exploration Holdings L.L.C., and intends to hold the mining claims described in Exhibit A attached hereto for the assessment year ending at 12 o'clock, noon, on September 1, 2012 by payment of the annual maintenance fees of \$140 per claim. Payment of such amount is made herewith for such assessment year for each of the claims the name and BLM Serial number of which, and the book and page or index number of recording of the location notice in the official records of Cochise County, Arizona, of which is set forth on Exhibit A attached hereto and by this reference incorporated herein,

Kevin Sullivan, Manager
Delta Exploration Holdings, L.L.C.

State of Arizona)
County of Maricopa) ss
PINAL

The foregoing instrument was acknowledged before me on 8/18/11
by Kevin Sullivan.

Notary Public

My commission expires:

4/28/12

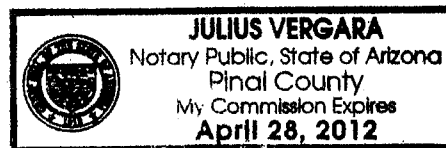


Exhibit A

CLAIM NAME AND NUMBER	BLM Serial #	COCHISE COUNTY RECEPTION NUMBER OR BOOK / PAGE		TOWNSHIP, RANGE SECTION*	
				Mr Twn	Rng Sec
ALPHA #1	21945	523	351	14	0160S 0220E 025
ALPHA #2	21946	523	352	14	0160S 0220E 025
ALPHA #3	21947	523	353	14	0160S 0220E 025
ALPHA #4	21948 ✓	523	354	14	0160S 0220E 025
ALPHA #5A	351064 ✓	990100578		14	0160S 0220E 025
ALPHA #6	21950	523	356	14	0160S 0220E 024
ALPHA #7	21951	523	357	14	0160S 0220E 024
ALPHA #8	21952	523	358	14	0160S 0220E 024
ALPHA #9	21953	523	359	14	0160S 0220E 024
ALPHA #10	21954	523	360	14	0160S 0220E 024
ALPHA #11	21955	523	361	14	0160S 0220E 024
ALPHA #12	21956	523	362	14	0160S 0220E 024
ALPHA #13	21957 ✓	523	363	14	0160S 0220E 024
ALPHA #15	21959	523	365	14	0160S 0220E 024
ALPHA #16	21960	523	366	14	0160S 0220E 024
ALPHA #17	21961	523	367	14	0160S 0220E 024
ALPHA #18	21962	523	400	14	0160S 0220E 024
ALPHA #19	21963	523	368	14	0160S 0220E 024
ALPHA #20	21964 ✓	523	369	14	0160S 0220E 024
ALPHA #22	21966	523	371	14	0160S 0220E 026
ALPHA #23	21967	523	372	14	0160S 0220E 026
ALPHA #24	21968	523	373	14	0160S 0220E 023
ALPHA #25	21969	523	374	14	0160S 0220E 023
ALPHA #26	21970 ✓	523	375	14	0160S 0220E 023
ALPHA #31	21975	523	381	14	0160S 0220E 023
ALPHA #32	21976	523	382	14	0160S 0220E 023
ALPHA #33	21977 ✓	523	383	14	0160S 0220E 023
ALPHA 34 A	324360 ✓	920820585		14	0160S 0220E 023
ALPHA #36	21980	523	686	14	0160S 0220E 025
ALPHA #37	21981	523	387	14	0160S 0220E 025
ALPHA #38	21982	523	388	14	0160S 0220E 025
ALPHA #39	21983	523	389	14	0160S 0220E 025
ALPHA #40	21984 ✓	523	390	14	0160S 0220E 025
ALPHA #45	21989	523	395	14	0160S 0220E 025
ALPHA #46	21990	523	396	14	0160S 0220E 025
ALPHA #49	21991	523	397	14	0160S 0220E 025
ALPHA #50	21992	523	398	14	0160S 0220E 025
ALPHA #51	21993 ✓	523	399	14	0160S 0220E 025
ALPHA 52 A	324361 ✓	920820587		14	0160S 0220E 026

TOTAL CLAIMS THIS PAGE

*some claims may extend into adjacent Townships, Ranges or Sections

39

RECEIVED
 CLAIMS OFFICE
 2011 AUG 23 A 9:12
 TUCUMAN, ARIZONA

39/50

Exhibit A (continued)

CLAIM NAME AND NUMBER	BLM Serial #	COCHISE COUNTY RECEPTION NUMBER OR BOOK / PAGE		TOWNSHIP, RANGE SECTION*		
				Mr Twn	Rng	Sec
ALPHA 118	326439	9340	8754	14	0160S	0220E 001
ALPHA 119	326440	9340	8755	14	0160S	0220E 001
ALPHA 120	326441	9340	8756	14	0160S	0220E 001
ALPHA 121	326442	9340	8757	14	0160S	0220E 001
ALPHA 122	326443	9340	8758	14	0160S	0220E 001
ALPHA 123	326444	9340	8759	14	0160S	0220E 001
ALPHA 124	326445	9340	8760	14	0160S	0220E 001
ALPHA 125	326446	9340	8761	14	0160S	0220E 011
ALPHA 126	326447	9340	8762	14	0160S	0220E 011
ALPHA 127	326448	9340	8763	14	0160S	0220E 011
ALPHA 128	326449	9340	8764	14	0160S	0220E 013
ALPHA 129	326450	9340	8765	14	0160S	0220E 013
ALPHA 130	326451	9340	8766	14	0160S	0220E 013
ALPHA 131	326452 ✓	9340	8767	14	0160S	0220E 013
ALPHA 27	340653	960617174		14	0160S	0220E 023
ALPHA 28	340654	960617175		14	0160S	0220E 023
ALPHA 29	340655	960617176		14	0160S	0220E 023
ALPHA 30	340656	960617177		14	0160S	0220E 023
ALPHA 35	340657	960617178		14	0160S	0220E 023
ALPHA 41	340658	960617179		14	0160S	0220E 023
ALPHA 42	340659	960617180		14	0160S	0220E 023
ALPHA 43	340660	960617181		14	0160S	0220E 023
ALPHA 44	340661	960617182		14	0160S	0220E 023
ALPHA 56	340662	960617183		14	0160S	0220E 023
ALPHA 57	340663	960617184		14	0160S	0220E 023
ALPHA 58	340664	960617185		14	0160S	0220E 023
ALPHA 59	340665	960617186		14	0160S	0220E 023
ALPHA 60	340666 ✓	960617187		14	0160S	0220E 023

TOTAL CLAIMS THIS PAGE

28

*some claims may extend into adjacent Townships, Ranges or Sections

RECEIVED
 STATE OFFICE
 2011 AUG 23 A 9:12
 PHOENIX, ARIZONA

25/12/11

Exhibit A (continued)

CLAIM NAME AND NUMBER	BLM Serial #	COCHISE COUNTY RECEPTION NUMBER OR BOOK / PAGE		TOWNSHIP, RANGE SECTION*		
		Mr	Twn	Rng	Sec	
TALLSHIP 5-A	341334	96-0923783		14	0160S	0220E 013
TALLSHIP 7-A	341335	96-0923784		14	0160S	0220E 013
TALLSHIP 8-A	341336	96-0923785		14	0160S	0220E 013
TALLSHIP 9-A	341337	96-0923786		14	0160S	0220E 012
TALLSHIP 10-A	341338	96-0923787		14	0160S	0220E 012
TALLSHIP B-1	341339	96-0923788		14	0160S	0220E 012
TALLSHIP B-2	341340	96-0923789		14	0160S	0220E 012
TALLSHIP B-3	341341	96-0923790		14	0160S	0220E 012
TALLSHIP B-4	341342	96-0923791		14	0160S	0220E 012
TALLSHIP B-5	341343	96-0923792		14	0160S	0220E 012
TALLSHIP B-6	341344	96-0923793		14	0160S	0220E 013
TALLSHIP B-7	<u>341345</u> ✓	96-0923794		14	0160S	0220E 013
TALLSHIP B-8	351062	99-0100579		14	0160S	0220E 013
TALLSHIP B-9	<u>351063</u> ✓	99-0100580		14	0160S	0220E 013
TALLSHIP B10	<u>341968</u> ✓	96-1028711		14	0160S	0220E 013
TALLSHIP #C-1	73414	1125	441	14	0160S	0220E 013
TALLSHIP #C-2	73415	1125	443	14	0160S	0220E 024
TALLSHIP #C-3	73416	1125	445	14	0160S	0220E 013
TALLSHIP #C-4	73417	1125	447	14	0160S	0220E 024
TALLSHIP #C-5	73418	1125	449	14	0160S	0220E 013
TALLSHIP #C-6	73419	1125	451	14	0160S	0220E 024
TALLSHIP #C-7	<u>73420</u> ✓	1125	453	14	0160S	0220E 013
PROSPECT 1	341969	96-1028712		14	0150S	0220E 035
PROSPECT 2	341970	96-1028713		14	0150S	0220E 035
PROSPECT 3	341971	96-1028714		14	0150S	0220E 035
PROSPECT 4	341972	96-1028715		14	0150S	0220E 035
PROSPECT 5	341973	96-1028716		14	0150S	0220E 035
PROSPECT 6	341974	96-1028717		14	0150S	0220E 035
PROSPECT 7A	341975	96-1028718		14	0150S	0220E 035
PROSPECT 8A	341976	96-1028719		14	0150S	0220E 035
PROSPECT 9	341977	96-1028720		14	0150S	0220E 035

TOTAL CLAIMS THIS PAGE

31

*some claims may extend into adjacent Townships, Ranges or Sections

RECEIVED
 STATE OFFICE
 2011 AUG 23 A 9:12
 TUCSON, ARIZONA

31/50

Exhibit A (continued)

CLAIM NAME AND NUMBER	BLM Serial #	COCHISE COUNTY	TOWNSHIP, RANGE
		RECEPTION NUMBER OR BOOK / PAGE	SECTION* Mr Twn Rng Sec
TEX 1	341978	96-1028721	14 0150S 0230E 031
TEX 2	341979	96-1028722	14 0160S 0220E 001
TEX 3	341980	96-1028723	14 0150S 0230E 031
TEX 4	341981	96-1028724	14 0160S 0230E 006
TEX 5	341982	96-1028725	14 0150S 0230E 031
TEX 6	341983	96-1028726	14 0160S 0230E 006
TEX 7	341984	96-1028727	14 0150S 0230E 031
TEX 8	341985	96-1028728	14 0160S 0230E 006
TEX 9	341986	96-1028729	14 0150S 0230E 031
TEX 10	341987	96-1028730	14 0160S 0230E 006
TEX 11	341346	96-0923777	14 0150S 0230E 031
TEX 12	341988	96-1028731	14 0160S 0230E 006
TEX 13	341347	96-0923788	14 0160S 0230E 006
TEX 14	341989	96-1028732	14 0160S 0230E 005
TEX 15	341990	96-1028733	14 0160S 0220E 001
TEX 16	341348	96-0923779	14 0160S 0220E 001
TEX 17	341991	96-1028734	14 0160S 0230E 006
TEX 18	341349	96-0923780	14 0160S 0230E 006
TEX 19	341992	96-1028735	14 0160S 0230E 006
TEX 20	341993	96-1028736	14 0160S 0230E 006
TEX 21	341994	96-1028737	14 0160S 0230E 006
TEX 22	341995	96-1028738	14 0160S 0230E 006
TEX 23	341996	96-1028739	14 0160S 0230E 006
TEX 24	341997	96-1028740	14 0160S 0230E 006
TEX 25	341998	96-1028741	14 0160S 0230E 006
TEX 26	341999	96-1028742	14 0160S 0230E 006
TEX 27	342000	96-1028743	14 0160S 0230E 005
TEX 28	342001 ✓	96-1028744	14 0160S 0230E 005
TEX 29	341350	96-0923781	14 0160S 0230E 006
TEX 30	341351✓	96-0923782	14 0150S 0230E 031

TOTAL CLAIMS THIS PAGE

30

*some claims may extend into adjacent Townships, Ranges or Sections

TOTAL CLAIMS FOR EXHIBIT A

128

RECEIVED
 CLAIMS STATE OFFICE
 2011 AUG 23 A 9:12
 PHOENIX, ARIZONA

20/25

United States Department of the Interior
 Bureau of Land Management
 LANDS/RECREATION & PLANNING
 ONE N CENTRAL AVE
 PHOENIX, AZ 85004 -2203
 Phone: 602-417-9200

Receipt

No: 2412393

Transaction #: 2487744	
Date of Transaction: 08/23/2011	
CUSTOMER:	
EXCELSIOR MINING ARIZONA INC 5301 E OSBORN RD PHOENIX, AZ 85018-6138 US	

LINE #	QTY	DESCRIPTION	REMARKS	UNIT PRICE	TOTAL
1	1.00	LOCATABLE MINERALS / MINING CLAIMS-NOT NEW-UNADJUD, ONE AUTH NO. ONLY / MINING CLAIM MONEY RECEIVED CASES: AMC21945/\$17920.00	MAINT (128) 2012	- n/a -	17920.00
TOTAL:					\$17,920.00

PAYMENT INFORMATION			
1	AMOUNT:	17920.00	POSTMARKED: N/A
	TYPE:	CHECK	RECEIVED: 08/23/2011
	CHECK NO:	1208	
	NAME:	EXCELSIOR MINING ARIZONA INC 5301 E OSBORN RD PHOENIX AZ 85018-6138 US	

REMARKS

This receipt was generated by the automated BLM Collections and Billing System and is a paper representation of a portion of the official electronic record contained therein.

DELTA EXPLORATION HOLDINGS L.L.C.

MINERAL EXPLORATION - LAND DEVELOPMENT - WATER MANAGEMENT

August 23, 2010


Bureau of Land Management
Arizona State Office
222 N. Central Avenue
Phoenix, AZ 85004-2203

RECEIVED
BLM AZ STATE OFFICE
2010 AUG 23 P 1:42
PHOENIX, ARIZONA

Re: Payment of Annual Maintenance Fee 2011
Tex, Prospect, Tallships and Alpha Claims AMC et al.

Gentlemen:


This will serve as notice that Kevin Sullivan, whose address for the purposes of this filing, is 3950 West Woodridge Drive, Glendale, Arizona, is the manager of Delta Exploration Holdings L.L.C., and intends to hold the mining claims described in Exhibit A attached hereto for the assessment year ending at 12 o'clock, noon, on September 1, 2011 by payment of the annual maintenance fess of \$140 per claim. Payment of such amount is made herewith for such assessment year for each of the claims the name and BLM Serial number of which, and the book and page or index number of recording of the location notice in the official records of Cochise County, Arizona, of which is set forth on Exhibit A attached hereto and by this reference incorporated herein,



Kevin Sullivan, Manager
Delta Exploration Holdings, L.L.C.


State of Arizona)
County of Maricopa) ss

The foregoing instrument was acknowledged before me on August 23, 2010
by Kevin Sullivan.



Notary Public

My commission expires: July 2, 2011



DELTA EXPLORATION HOLDINGS L.L.C.

MINERAL EXPLORATION - LAND DEVELOPMENT - WATER MANAGEMENT

August 23, 2010

Bureau of Land Management
Arizona State Office
222 N. Central Avenue
Phoenix, AZ 85004-2203

Re: The year of 2011

Maintenance Fees for Lode Mining Claims and Change of Address

Dear Sir:

Enclosed please find a notice of payment of the year 2011 maintenance fees along with "Exhibit A" listing 128 claims in the amount of \$17,920.00.

Please return to me a BLM date-stamped original along with receipts so that I can record the notice in the County Records office.

Return to: Delta Exploration Holdings, L.L.C.
Attn: Kevin Sullivan
3950 West Woodridge Drive
Glendale, Arizona 85308

Please note; if you have not already done so, can you please change the address of Delta Exploration Holdings, L.L.C., to that of the address above.

Please call on (602) 818 6888 prior to August 29, 2010 if you have any questions.

Sincerely,



Kevin Sullivan
Manager
Delta Exploration Holdings L.L.C.

RECEIVED
BLM AZ STATE OFFICE
2010 AUG 23 P 1:42
PHOENIX, ARIZONA

3950 West Woodridge Drive, Glendale, Arizona 85308

E-Mail: kevin.sullivan@deltaexploration.com

Phone: (602) 818 6888

FAX (602) 547 2299

Exhibit A

CLAIM NAME AND NUMBER	BLM Serial #	COCHISE COUNTY RECEPTION NUMBER OR BOOK / PAGE		TOWNSHIP, RANGE SECTION*		
				Mr	Rng	Sec
ALPHA #1	21945	523	351	14	0160S	0220E 025
ALPHA #2	21946	523	352	14	0160S	0220E 025
ALPHA #3	21947	523	353	14	0160S	0220E 025
ALPHA #4	21948	523	354	14	0160S	0220E 025
ALPHA #5A	351064	990100578		14	0160S	0220E 025
ALPHA #6	21950	523	356	14	0160S	0220E 024
ALPHA #7	21951	523	357	14	0160S	0220E 024
ALPHA #8	21952	523	358	14	0160S	0220E 024
ALPHA #9	21953	523	359	14	0160S	0220E 024
ALPHA #10	21954	523	360	14	0160S	0220E 024
ALPHA #11	21955	523	361	14	0160S	0220E 024
ALPHA #12	21956	523	362	14	0160S	0220E 024
ALPHA #13	21957	523	363	14	0160S	0220E 024
ALPHA #15	21959	523	365	14	0160S	0220E 024
ALPHA #16	21960	523	366	14	0160S	0220E 024
ALPHA #17	21961	523	367	14	0160S	0220E 024
ALPHA #18	21962	523	400	14	0160S	0220E 024
ALPHA #19	21963	523	368	14	0160S	0220E 024
ALPHA #20	21964	523	369	14	0160S	0220E 024
ALPHA #22	21966	523	371	14	0160S	0220E 026
ALPHA #23	21967	523	372	14	0160S	0220E 026
ALPHA #24	21968	523	373	14	0160S	0220E 023
ALPHA #25	21969	523	374	14	0160S	0220E 023
ALPHA #26	21970	523	375	14	0160S	0220E 023
ALPHA #31	21975	523	381	14	0160S	0220E 023
ALPHA #32	21976	523	382	14	0160S	0220E 023
ALPHA #33	21977	523	383	14	0160S	0220E 023
ALPHA 34 A	324360	920820585		14	0160S	0220E 023
ALPHA #36	21980	523	686	14	0160S	0220E 025
ALPHA #37	21981	523	387	14	0160S	0220E 025
ALPHA #38	21982	523	388	14	0160S	0220E 025
ALPHA #39	21983	523	389	14	0160S	0220E 025
ALPHA #40	21984	523	390	14	0160S	0220E 025
ALPHA #45	21989	523	395	14	0160S	0220E 025
ALPHA #46	21990	523	396	14	0160S	0220E 025
ALPHA #49	21991	523	397	14	0160S	0220E 025
ALPHA #50	21992	523	398	14	0160S	0220E 025
ALPHA #51	21993	523	399	14	0160S	0220E 025
ALPHA 52 A	324361	920820587		14	0160S	0220E 026

TOTAL CLAIMS THIS PAGE

39

*some claims may extend into adjacent Townships, Ranges or Sections

RECEIVED
 BLM AZ STATE OFFICE
 2010 AUG 23 P 1:42
 TULSA, ARIZONA

Exhibit A (continued)

CLAIM NAME AND NUMBER	BLM Serial #	COCHISE COUNTY RECEPTION NUMBER OR BOOK / PAGE		TOWNSHIP, RANGE SECTION*		
				Mr	Twn	Rng
ALPHA 118	326439	9340	8754	14	0160S	0220E 001
ALPHA 119	326440	9340	8755	14	0160S	0220E 001
ALPHA 120	326441	9340	8756	14	0160S	0220E 001
ALPHA 121	326442	9340	8757	14	0160S	0220E 001
ALPHA 122	326443	9340	8758	14	0160S	0220E 001
ALPHA 123	326444	9340	8759	14	0160S	0220E 001
ALPHA 124	326445	9340	8760	14	0160S	0220E 001
ALPHA 125	326446	9340	8761	14	0160S	0220E 011
ALPHA 126	326447	9340	8762	14	0160S	0220E 011
ALPHA 127	326448	9340	8763	14	0160S	0220E 011
ALPHA 128	326449	9340	8764	14	0160S	0220E 013
ALPHA 129	326450	9340	8765	14	0160S	0220E 013
ALPHA 130	326451	9340	8766	14	0160S	0220E 013
ALPHA 131	326452	9340	8767	14	0160S	0220E 013
ALPHA 27	340653	960617174		14	0160S	0220E 023
ALPHA 28	340654	960617175		14	0160S	0220E 023
ALPHA 29	340655	960617176		14	0160S	0220E 023
ALPHA 30	340656	960617177		14	0160S	0220E 023
ALPHA 35	340657	960617178		14	0160S	0220E 023
ALPHA 41	340658	960617179		14	0160S	0220E 023
ALPHA 42	340659	960617180		14	0160S	0220E 023
ALPHA 43	340660	960617181		14	0160S	0220E 023
ALPHA 44	340661	960617182		14	0160S	0220E 023
ALPHA 56	340662	960617183		14	0160S	0220E 023
ALPHA 57	340663	960617184		14	0160S	0220E 023
ALPHA 58	340664	960617185		14	0160S	0220E 023
ALPHA 59	340665	960617186		14	0160S	0220E 023
ALPHA 60	340666	960617187		14	0160S	0220E 023

TOTAL CLAIMS THIS PAGE

*some claims may extend into adjacent Townships, Ranges or Sections

28

PHOENIX, ARIZONA

2010 AUG 23 P 1:42

RECEIVED
BLM AZ STATE OFFICE

Exhibit A (continued)

CLAIM NAME AND NUMBER	BLM Serial #	COCHISE COUNTY RECEPTION NUMBER OR BOOK / PAGE		TOWNSHIP, RANGE SECTION*		
				Mr Twn	Rng	Sec
TALLSHIP 5-A	341334	96-0923783		14	0160S	0220E 013
TALLSHIP 7-A	341335	96-0923784		14	0160S	0220E 013
TALLSHIP 8-A	341336	96-0923785		14	0160S	0220E 013
TALLSHIP 9-A	341337	96-0923786		14	0160S	0220E 012
TALLSHIP 10-A	341338	96-0923787		14	0160S	0220E 012
TALLSHIP B-1	341339	96-0923788		14	0160S	0220E 012
TALLSHIP B-2	341340	96-0923789		14	0160S	0220E 012
TALLSHIP B-3	341341	96-0923790		14	0160S	0220E 012
TALLSHIP B-4	341342	96-0923791		14	0160S	0220E 012
TALLSHIP B-5	341343	96-0923792		14	0160S	0220E 012
TALLSHIP B-6	341344	96-0923793		14	0160S	0220E 013
TALLSHIP B-7	341345	96-0923794		14	0160S	0220E 013
TALLSHIP B-8	351062	99-0100579		14	0160S	0220E 013
TALLSHIP B-9	351063	99-0100580		14	0160S	0220E 013
TALLSHIP B10	341968	96-1028711		14	0160S	0220E 013
TALLSHIP #C-1	73414	1125	441	14	0160S	0220E 013
TALLSHIP #C-2	73415	1125	443	14	0160S	0220E 024
TALLSHIP #C-3	73416	1125	445	14	0160S	0220E 013
TALLSHIP #C-4	73417	1125	447	14	0160S	0220E 024
TALLSHIP #C-5	73418	1125	449	14	0160S	0220E 013
TALLSHIP #C-6	73419	1125	451	14	0160S	0220E 024
TALLSHIP #C-7	73420	1125	453	14	0160S	0220E 013
PROSPECT 1	341969	96-1028712		14	0150S	0220E 035
PROSPECT 2	341970	96-1028713		14	0150S	0220E 035
PROSPECT 3	341971	96-1028714		14	0150S	0220E 035
PROSPECT 4	341972	96-1028715		14	0150S	0220E 035
PROSPECT 5	341973	96-1028716		14	0150S	0220E 035
PROSPECT 6	341974	96-1028717		14	0150S	0220E 035
PROSPECT 7A	341975	96-1028718		14	0150S	0220E 035
PROSPECT 8A	341976	96-1028719		14	0150S	0220E 035
PROSPECT 9	341977	96-1028720		14	0150S	0220E 035

TOTAL CLAIMS THIS PAGE

*some claims may extend into adjacent Townships, Ranges or Sections

31

PHOENIX, ARIZONA

2010 AUG 23 P 1:42

RECEIVED
PLM AZ STATE OFFICE

Exhibit A (continued)

Amc 3411966
341334
93353

CLAIM NAME AND NUMBER	BLM Serial #	COCHISE COUNTY RECEPTION NUMBER OR BOOK / PAGE	TOWNSHIP, RANGE SECTION*			Mr Twn Rng Sec
			Mr	Twn	Rng	
TEX 1	341978	96-1028721	14	0150S	0230E	031
TEX 2	341979	96-1028722	14	0160S	0220E	001
TEX 3	341980	96-1028723	14	0150S	0230E	031
TEX 4	341981	96-1028724	14	0160S	0230E	006
TEX 5	341982	96-1028725	14	0150S	0230E	031
TEX 6	341983	96-1028726	14	0160S	0230E	006
TEX 7	341984	96-1028727	14	0150S	0230E	031
TEX 8	341985	96-1028728	14	0160S	0230E	006
TEX 9	341986	96-1028729	14	0150S	0230E	031
TEX 10	341987/	96-1028730	14	0160S	0230E	006
TEX 11	3413460	96-0923777	14	0150S	0230E	031
TEX 12	341988/	96-1028731	14	0160S	0230E	006
TEX 13	3413470	96-0923788	14	0160S	0230E	006
TEX 14	341989/	96-1028732	14	0160S	0230E	005
TEX 15	341990/	96-1028733	14	0160S	0220E	001
TEX 16	3413480	96-0923779	14	0160S	0220E	001
TEX 17	341991/	96-1028734	14	0160S	0230E	006
TEX 18	3413490	96-0923780	14	0160S	0230E	006
TEX 19	341992/	96-1028735	14	0160S	0230E	006
TEX 20	341993/	96-1028736	14	0160S	0230E	006
TEX 21	341994/	96-1028737	14	0160S	0230E	006
TEX 22	341995/	96-1028738	14	0160S	0230E	006
TEX 23	341996/	96-1028739	14	0160S	0230E	006
TEX 24	341997/	96-1028740	14	0160S	0230E	006
TEX 25	341998/	96-1028741	14	0160S	0230E	006
TEX 26	341999/	96-1028742	14	0160S	0230E	006
TEX 27	342000/	96-1028743	14	0160S	0230E	005
TEX 28	342001/	96-1028744	14	0160S	0230E	005
TEX 29	341350/	96-0923781	14	0160S	0230E	006
TEX 30	341351/	96-0923782	14	0150S	0230E	031

351062
326382
340653
21945
324360

TOTAL CLAIMS THIS PAGE
*some claims may extend into adjacent Townships, Ranges or Sections

TOTAL CLAIMS FOR EXHIBIT A

RECEIVED
BLM AZ STATE OFFICE
AUG 23 P 1:42
30
128
PHOENIX, ARIZONA

ENTERED INTO COMPUTER

SEP 02 2010

NO. OF CLAIMS 128
AMOUNT \$17970.00
RECEIPT NO. 2197543
INIT. A.H.

** BLM-ASO**

United States Department of the Interior
Bureau of Land Management
 LANDS/RECREATION & PLANNING
 ONE N CENTRAL AVE
 PHOENIX, AZ 85004 -2203
 Phone:

Receipt

No: 2197543

Transaction #: 2267418	
Date of Transaction: 08/23/2010	
CUSTOMER:	DELTA EXPLORATION HOLDINGS, LLC 3950 W WOODRIDGE DR GLENDALE, AZ 85308-4127 US

SCANNED INTO COMPUTER
 SEP 02 2010

LINE #	QTY	DESCRIPTION	REMARKS	UNIT PRICE	TOTAL
1	1.00	LOCATABLE MINERALS / MINING CLAIMS-NOT NEW-UNADJUD, ONE AUTH NO. ONLY / MINING CLAIM MONEY RECEIVED CASES: AMC341978/\$17920.00	MAINT FEE PYMNT (128) 2011	- n/a -	17920.00
TOTAL:					\$17,920.00

PAYMENT INFORMATION			
1	AMOUNT:	17920.00	POSTMARKED: N/A
	TYPE:	CHECK	RECEIVED: 08/23/2010
	CHECK NO:	1082	
	NAME:	DELTA EXPLORATION HOLDINGS, LLC 3950 W WOODRIDGE DR GLENDALE AZ 85308-4127 US	

REMARKS

This receipt was generated by the automated BLM Collections and Billing System and is a paper representation of a portion of the official electronic record contained therein.

NOTICE!!

These documents have been scanned!

Do not place un-scanned documents beneath this notice!

Do not remove this notice from this file!

GPO Jacket No. 560-102
Print Order 61549
Rise Business Services, LLC
Job=AZ15 9/12/2019



Box Number= AZ15243



Claim Begin-End: AMC073353-AMC073431

5 Miscellaneous



AZ15243-2

AMC073353-AMC074022

Lewis Roca
ROTHGERBER CHRISTIE

Lewis Roca Rothgerber Christie LLP
201 East Washington Street
Suite 1200
Phoenix, AZ 85004

602 262 5311 main
602 262 5747 fax
lrrc.com

RECEIVED
BLM AZ STATE OFFICE

2016 NOV 10 PM 0 15

PHOENIX, ARIZONA

Stanley B. Lutz
Admitted in Arizona and New York
602.262.5704 direct
sblutz@lrrc.com

Our File Number: 153161-00002

November 10, 2016

VIA HAND-DELIVERY

Bureau of Land Management
Arizona State Office
One North Central Ave, Suite 800
Phoenix, AZ 85004-4427

21945	351062
73353	403667
324360	405106
326382	408180
340653	408904
341334	416211
341966	

RE: Correction of Owner's Name for Certain Mining Claims

To Whom It May Concern:

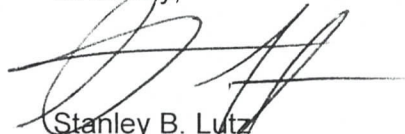
On October 25, 2016, we sent a letter requesting the Bureau of Land Management correct the claimant information for 117 unpatented mining claims located in Cochise County, Arizona. Those claims, listed on Exhibit A to this letter, had been erroneously listed in the name of Excelsior Mining Arizona, Inc. in the Bureau's records. We requested that the Bureau correct its records by listing the correct entity, Excelsior Mining JCM, Inc., as the claimant on those 117 claims.

Excelsior Mining Arizona, Inc. holds 128 separate unpatented mining claims in Cochise County, Arizona. Those 128 claims are listed on Exhibit B to this letter. Our recent review of a geographic index report for the area revealed that the Bureau, apparently in response to our October letter, has now listed Excelsior Mining JCM, Inc. as the claimant on the 128 claims that should be in the name of Excelsior Mining Arizona, Inc.

We respectfully request that the Bureau correct its records to reflect that the 128 claims listed on Exhibit B to this letter are held by Excelsior Mining Arizona, Inc. The 117 claims listed on Exhibit A to this letter should remain in the name of Excelsior Mining JCM, Inc. The address information for both sets of claims remains the same.

If you have any questions, or need further clarification, please feel free to call me at 602-262-5704. Thank you for your assistance in this matter.

Sincerely,



Stanley B. Lutz
Lewis Roca Rothgerber Christie LLP

SBL/jw
Enclosures

2011529604_1

Exhibit A

Excelsior Mining JCM, Inc.
Unpatented Mining Claims
117 Claims

Part III - Unpatented Mining Claims:

The following unpatented lode mining claims situated in the Cochise (Johnson) Mining District in Sections 13, 14, 22, 23, 24, 25, 26, 27, 34, 35 and 36, Township 15 South, Range 22 East; and Section 31, Township 15 South, Range 23 East; G&SRB&M; Cochise County, Arizona, the names of which, and the serial number assigned by the Arizona State Office of the Bureau of Land Management, are as follows:

<u>Serial No.</u>	<u>Claim Name/Number</u>	<u>Lead Serial No.</u>	<u>Disposition</u>
AMC403667	ADDIE R	AMC403667	ACTIVE
AMC403668	ALAMOSA	AMC403667	ACTIVE
AMC403669	BEE R2	AMC403667	ACTIVE
AMC403670	BEE R1	AMC403667	ACTIVE
AMC403671	BEE R3	AMC403667	ACTIVE
AMC403672	BEE R4	AMC403667	ACTIVE
AMC403673	BEE R5	AMC403667	ACTIVE
AMC403674	BEE R11	AMC403667	ACTIVE
AMC403675	BEE R12	AMC403667	ACTIVE
AMC403676	BONANZA	AMC403667	ACTIVE
AMC403677	BUMBLE BEE	AMC403667	ACTIVE
AMC403678	BURRO L	AMC403667	ACTIVE
AMC403679	BURRO 4	AMC403667	ACTIVE
AMC403680	BURRO 5	AMC403667	ACTIVE
AMC403681	BURRO 6	AMC403667	ACTIVE
AMC403682	BURRO 7	AMC403667	ACTIVE
AMC403683	BURRO 8	AMC403667	ACTIVE
AMC403684	BURRO NO 9	AMC403667	ACTIVE
AMC403685	BURRO 19	AMC403667	ACTIVE
AMC403686	CALUMET	AMC403667	ACTIVE
AMC403687	CHARLES	AMC403667	ACTIVE
AMC403688	CHELSIE FRACTION	AMC403667	ACTIVE
AMC403689	COLORADO	AMC403667	ACTIVE
AMC403690	DEFENDER	AMC403667	ACTIVE
AMC403691	DORA	AMC403667	ACTIVE
AMC403692	E-5 FRACTION	AMC403667	ACTIVE
AMC403693	ECHO NO 1	AMC403667	ACTIVE
AMC403694	ECHO R2	AMC403667	ACTIVE
AMC403695	ECHO R3	AMC403667	ACTIVE
AMC403696	ELEPHANT	AMC403667	ACTIVE
AMC403697	ELLA	AMC403667	ACTIVE
AMC403698	ELLENOR	AMC403667	ACTIVE
AMC403699	ERICKA	AMC403667	ACTIVE
AMC403700	ERNEST	AMC403667	ACTIVE
AMC403701	EULA BELLE	AMC403667	ACTIVE
AMC403702	GLADYS R	AMC403667	ACTIVE
AMC403703	GUSTAVE	AMC403667	ACTIVE
AMC403704	HAGERMAN	AMC403667	ACTIVE

AMC403705	IMOGENE	AMC403667	ACTIVE
AMC403706	INA	AMC403667	ACTIVE
AMC403707	INDICATOR	AMC403667	ACTIVE
AMC403708	KATIE	AMC403667	ACTIVE
AMC403709	KENTUCKY	AMC403667	ACTIVE
AMC403710	LAST CHANCE	AMC403667	ACTIVE
AMC403711	LAURA J	AMC403667	ACTIVE
AMC403712	LIME NO 1	AMC403667	ACTIVE
AMC403713	LIME NO 2	AMC403667	ACTIVE
AMC403714	LIME NO 3	AMC403667	ACTIVE
AMC403715	LIME NO 4	AMC403667	ACTIVE
AMC403716	LINDA SUE	AMC403667	ACTIVE
AMC403717	LOUIE	AMC403667	ACTIVE
AMC403718	MARY	AMC403667	ACTIVE
AMC403719	MARY EILENE	AMC403667	ACTIVE
AMC403720	MASON	AMC403667	ACTIVE
AMC403721	MESCAL NO 5	AMC403667	ACTIVE
AMC403722	MILLINGTON	AMC403667	ACTIVE
AMC403723	MIRIAM	AMC403667	ACTIVE
AMC403724	MOORE #1	AMC403667	ACTIVE
AMC403725	MOORE #2	AMC403667	ACTIVE
AMC403726	MOORE #3	AMC403667	ACTIVE
AMC403727	NELDA LANE	AMC403667	ACTIVE
AMC403728	PORTLAND	AMC403667	ACTIVE
AMC403729	PRIMROSE	AMC403667	ACTIVE
AMC403730	PRIMROSE BEE	AMC403667	ACTIVE
AMC403731	PUZZLE NO 2	AMC403667	ACTIVE
AMC403732	S-10	AMC403667	ACTIVE
AMC403733	S-12	AMC403667	ACTIVE
AMC403734	S-14	AMC403667	ACTIVE
AMC403735	S-16	AMC403667	ACTIVE
AMC403736	S-18	AMC403667	ACTIVE
AMC403737	S-26	AMC403667	ACTIVE
AMC403738	S-28	AMC403667	ACTIVE
AMC403739	S-30	AMC403667	ACTIVE
AMC403740	S-32	AMC403667	ACTIVE
AMC403741	S-34	AMC403667	ACTIVE
AMC403742	SHARIE LYNN	AMC403667	ACTIVE
AMC403743	SHIRLEY LOUISE	AMC403667	ACTIVE
AMC403744	ULTIMO	AMC403667	ACTIVE
AMC403745	WOLFRIME	AMC403667	ACTIVE
AMC405106	BRENDA KAYE	AMC405106	ACTIVE
AMC405107	BURRO A	AMC405106	ACTIVE
AMC405108	BURRO B	AMC405106	ACTIVE
AMC405121	BURRO 17	AMC405106	ACTIVE
AMC405122	BURRO 18	AMC405106	ACTIVE

AMC405123	BURRO 20	AMC405106	ACTIVE
AMC405124	CHARLENE	AMC405106	ACTIVE
AMC405126	FRANCINE	AMC405106	ACTIVE
AMC405127	JANE RAE	AMC405106	ACTIVE
AMC408182	BURRO C	AMC408180	ACTIVE
AMC408183	BURRO D	AMC408180	ACTIVE
AMC408184	BURRO E	AMC408180	ACTIVE
AMC408185	BURRO G	AMC408180	ACTIVE
AMC408186	BURRO H	AMC408180	ACTIVE
AMC408187	BURRO I	AMC408180	ACTIVE
AMC408188	BURRO 11	AMC408180	ACTIVE
AMC408189	BURRO 12	AMC408180	ACTIVE
AMC408190	BURRO 13	AMC408180	ACTIVE
AMC408191	BURRO 14	AMC408180	ACTIVE
AMC408192	BURRO 15	AMC408180	ACTIVE
AMC408193	BURRO 16	AMC408180	ACTIVE
AMC408194	CORNADO NO 1	AMC408180	ACTIVE
AMC408195	ROSIE R	AMC408180	ACTIVE
AMC408909	J SULLY #6	AMC408904	ACTIVE
AMC408911	J SULLY #8	AMC408904	ACTIVE
AMC408914	J SULLY #11	AMC408904	ACTIVE
AMC408915	J SULLY #12	AMC408904	ACTIVE
AMC408916	J SULLY #13	AMC408904	ACTIVE
AMC408917	J SULLY #14	AMC408904	ACTIVE
AMC408918	J SULLY #15	AMC408904	ACTIVE
AMC408919	SULLY #16	AMC408904	ACTIVE
AMC416211	ASHLEY	AMC416211	ACTIVE
AMC416212	J-TRAVASSOS	AMC416211	ACTIVE
AMC416213	N-TRAVASSOS	AMC416211	ACTIVE
AMC416214	SUMMERTIME	AMC416211	ACTIVE
AMC416215	SUNSET	AMC416211	ACTIVE
AMC416216	T-ACKEN	AMC416211	ACTIVE
AMC416217	WILDFIRE	AMC416211	ACTIVE

Exhibit B

Excelsior Mining Arizona, Inc.
Unpatented Mining Claims
128 Claims

EXHIBIT B

The 128 unpatented mining claims listed on the following pages 1 through 3 located in the following lands in Cochise County, Arizona:

Sections 12, 13, 23, 24, 25 and 26, T. 16 S., R. 22 E

Sections 1, 6, 11 and 12, T. 16 S., R. 23 E.

Section 35, T. 15 S., R. 22 E.

DEPARTMENT OF THE INTERIOR
BUREAU OF LAND MANAGEMENT
MINING CLAIMS
Customer Information - WITH Serial No. and Claim Name

ACTIVE CLAIMS

Run Date: 12/02/2014 03:55 PM

Page 1 of 3

Admin State: AZ

Geo State: AZ

DELTA EXPL HOLDINGS LLC

3950 W WOODRIDGE DR
GLENDALE, AZ 85308-4127

CUSTOMER ID: 2116492

<u>Serial No.</u>	<u>Claim Name/Number</u>	<u>Lead Serial No.</u>	<u>Disposition</u>
AMC21945	ALPHA #1	AMC21945	ACTIVE
AMC21946	ALPHA #2	AMC21945	ACTIVE
AMC21947	ALPHA #3	AMC21945	ACTIVE
AMC21948	ALPHA #4	AMC21945	ACTIVE
AMC21950	ALPHA #6	AMC21945	ACTIVE
AMC21951	ALPHA #7	AMC21945	ACTIVE
AMC21952	ALPHA #8	AMC21945	ACTIVE
AMC21953	ALPHA #9	AMC21945	ACTIVE
AMC21954	ALPHA #10	AMC21945	ACTIVE
AMC21955	ALPHA #11	AMC21945	ACTIVE
AMC21956	ALPHA #12	AMC21945	ACTIVE
AMC21957	ALPHA #13	AMC21945	ACTIVE
AMC21959	ALPHA #15	AMC21945	ACTIVE
AMC21960	ALPHA #16	AMC21945	ACTIVE
AMC21961	ALPHA #17	AMC21945	ACTIVE
AMC21962	ALPHA #18	AMC21945	ACTIVE
AMC21963	ALPHA #19	AMC21945	ACTIVE
AMC21964	ALPHA #20	AMC21945	ACTIVE
AMC21966	ALPHA #22	AMC21945	ACTIVE
AMC21967	ALPHA #23	AMC21945	ACTIVE
AMC21968	ALPHA #24	AMC21945	ACTIVE
AMC21969	ALPHA #25	AMC21945	ACTIVE
AMC21970	ALPHA #26	AMC21945	ACTIVE
AMC21975	ALPHA #31	AMC21945	ACTIVE
AMC21976	ALPHA #32	AMC21945	ACTIVE
AMC21977	ALPHA #33	AMC21945	ACTIVE
AMC21980	ALPHA #36	AMC21945	ACTIVE
AMC21981	ALPHA #37	AMC21945	ACTIVE
AMC21982	ALPHA #38	AMC21945	ACTIVE
AMC21983	ALPHA #39	AMC21945	ACTIVE
AMC21984	ALPHA #40	AMC21945	ACTIVE
AMC21989	ALPHA #45	AMC21945	ACTIVE
AMC21990	ALPHA #46	AMC21945	ACTIVE
AMC21991	ALPHA #49	AMC21945	ACTIVE
AMC21992	ALPHA #50	AMC21945	ACTIVE
AMC21993	ALPHA #51	AMC21945	ACTIVE
AMC324360	ALPHA 34 A	AMC324360	ACTIVE
AMC324361	ALPHA 52 A	AMC324360	ACTIVE
AMC326439	ALPHA 118	AMC326382	ACTIVE
AMC326440	ALPHA 119	AMC326382	ACTIVE
AMC326441	ALPHA 120	AMC326382	ACTIVE
AMC326442	ALPHA 121	AMC326382	ACTIVE
AMC326443	ALPHA 122	AMC326382	ACTIVE

NO WARRANTY IS MADE BY BLM
FOR USE OF THE DATA FOR
PURPOSES NOT INTENDED BY BLM

DEPARTMENT OF THE INTERIOR
BUREAU OF LAND MANAGEMENT
MINING CLAIMS
Customer Information - WITH Serial No. and Claim Name

ACTIVE CLAIMS

Run Date: 12/02/2014 03:55 PM

Page 2 of 3

<u>Serial No.</u>	<u>Claim Name/Number</u>	<u>Lead Serial No.</u>	<u>Disposition</u>
AMC326444	ALPHA 123	AMC326382	ACTIVE
AMC326445	ALPHA 124	AMC326382	ACTIVE
AMC326446	ALPHA 125	AMC326382	ACTIVE
AMC326447	ALPHA 126	AMC326382	ACTIVE
AMC326448	ALPHA 127	AMC326382	ACTIVE
AMC326449	ALPHA 128	AMC326382	ACTIVE
AMC326450	ALPHA 129	AMC326382	ACTIVE
AMC326451	ALPHA 130	AMC326382	ACTIVE
AMC326452	ALPHA 131	AMC326382	ACTIVE
AMC340653	ALPHA 27	AMC340653	ACTIVE
AMC340654	ALPHA 28	AMC340653	ACTIVE
AMC340655	ALPHA 29	AMC340653	ACTIVE
AMC340656	ALPHA 30	AMC340653	ACTIVE
AMC340657	ALPHA 35	AMC340653	ACTIVE
AMC340658	ALPHA 41	AMC340653	ACTIVE
AMC340659	ALPHA 42	AMC340653	ACTIVE
AMC340660	ALPHA 43	AMC340653	ACTIVE
AMC340661	ALPHA 44	AMC340653	ACTIVE
AMC340662	ALPHA 56	AMC340653	ACTIVE
AMC340663	ALPHA 57	AMC340653	ACTIVE
AMC340664	ALPHA 58	AMC340653	ACTIVE
AMC340665	ALPHA 59	AMC340653	ACTIVE
AMC340666	ALPHA 60	AMC340653	ACTIVE
AMC341334	TALLSHIP 5-A	AMC341334	ACTIVE
AMC341335	TALLSHIP 7-A	AMC341334	ACTIVE
AMC341336	TALLSHIP 8-A	AMC341334	ACTIVE
AMC341337	TALLSHIP 9-A	AMC341334	ACTIVE
AMC341338	TALLSHIP 10-A	AMC341334	ACTIVE
AMC341339	TALLSHIP B-1	AMC341334	ACTIVE
AMC341340	TALLSHIP B-2	AMC341334	ACTIVE
AMC341341	TALLSHIP B-3	AMC341334	ACTIVE
AMC341342	TALLSHIP B-4	AMC341334	ACTIVE
AMC341343	TALLSHIP B-5	AMC341334	ACTIVE
AMC341344	TALLSHIP B-6	AMC341334	ACTIVE
AMC341345	TALLSHIP B-7	AMC341334	ACTIVE
AMC341346	TEX 11	AMC341334	ACTIVE
AMC341347	TEX 13	AMC341334	ACTIVE
AMC341348	TEX 16	AMC341334	ACTIVE
AMC341349	TEX 18	AMC341334	ACTIVE
AMC341350	TEX 29	AMC341334	ACTIVE
AMC341351	TEX 30	AMC341334	ACTIVE
AMC341968	TALLSHIP B10	AMC341966	ACTIVE
AMC341969	PROSPECT 1	AMC341966	ACTIVE
AMC341970	PROSPECT 2	AMC341966	ACTIVE
AMC341971	PROSPECT 3	AMC341966	ACTIVE
AMC341972	PROSPECT 4	AMC341966	ACTIVE
AMC341973	PROSPECT 5	AMC341966	ACTIVE
AMC341974	PROSPECT 6	AMC341966	ACTIVE

NO WARRANTY IS MADE BY BLM
FOR USE OF THE DATA FOR
PURPOSES NOT INTENDED BY BLM

DEPARTMENT OF THE INTERIOR
BUREAU OF LAND MANAGEMENT
MINING CLAIMS
Customer Information - WITH Serial No. and Claim Name

ACTIVE CLAIMS

Run Date: 12/02/2014 03:55 PM

Page 3 of 3

<u>Serial No.</u>	<u>Claim Name/Number</u>	<u>Lead Serial No.</u>	<u>Disposition</u>
AMC341975	PROSPECT 7A	AMC341966	ACTIVE
AMC341976	PROSPECT 8A	AMC341966	ACTIVE
AMC341977	PROSPECT 9	AMC341966	ACTIVE
AMC341978	TEX 1	AMC341966	ACTIVE
AMC341979	TEX 2	AMC341966	ACTIVE
AMC341980	TEX 3	AMC341966	ACTIVE
AMC341981	TEX 4	AMC341966	ACTIVE
AMC341982	TEX 5	AMC341966	ACTIVE
AMC341983	TEX 6	AMC341966	ACTIVE
AMC341984	TEX 7	AMC341966	ACTIVE
AMC341985	TEX 8	AMC341966	ACTIVE
AMC341986	TEX 9	AMC341966	ACTIVE
AMC341987	TEX 10	AMC341966	ACTIVE
AMC341988	TEX 12	AMC341966	ACTIVE
AMC341989	TEX 14	AMC341966	ACTIVE
AMC341990	TEX 15	AMC341966	ACTIVE
AMC341991	TEX 17	AMC341966	ACTIVE
AMC341992	TEX 19	AMC341966	ACTIVE
AMC341993	TEX 20	AMC341966	ACTIVE
AMC341994	TEX 21	AMC341966	ACTIVE
AMC341995	TEX 22	AMC341966	ACTIVE
AMC341996	TEX 23	AMC341966	ACTIVE
AMC341997	TEX 24	AMC341966	ACTIVE
AMC341998	TEX 25	AMC341966	ACTIVE
AMC341999	TEX 26	AMC341966	ACTIVE
AMC342000	TEX 27	AMC341966	ACTIVE
AMC342001	TEX 28	AMC341966	ACTIVE
AMC351062	TALLESHIP B-B	AMC351062	ACTIVE
AMC351063	TALLESHIP B-9	AMC351062	ACTIVE
AMC351064	ALPHA #5A	AMC351062	ACTIVE
AMC73414	TALLESHIP #C-1	AMC73353	ACTIVE
AMC73415	TALLESHIP #C-2	AMC73353	ACTIVE
AMC73416	TALLESHIP #C-3	AMC73353	ACTIVE
AMC73417	TALLESHIP #C-4	AMC73353	ACTIVE
AMC73418	TALLESHIP #C-5	AMC73353	ACTIVE
AMC73419	TALLESHIP #C-6	AMC73353	ACTIVE
AMC73420	TALLESHIP #C-7	AMC73353	ACTIVE

Number of ACTIVE cases: 128

NO WARRANTY IS MADE BY BLM
FOR USE OF THE DATA FOR
PURPOSES NOT INTENDED BY BLM

ENTERED
NOV 15 2016
BY: *[Signature]*

CLAIMANT NAME UPDATED TO REFLECT EXCELSIOR MINING
ARIZONA INC. 15 NOV 16 *[Signature]*

RECEIVED
BLM AZ STATE OFFICE

2016 NOV 10 P 12:49

PHOENIX, ARIZONA

Lewis Roca
ROTHGERBER CHRISTIE

Stanley B. Lutz 153161-00002

Lewis Roca Rothgerber Christie LLP
201 East Washington Street
Suite 1200
Phoenix, AZ 85004

Bureau of Land Management
Arizona State Office
One North Central Ave, Suite 800
Phoenix, AZ 85004-4427

AMC 21945
324360
326382
340653
341334
341966
351062
73353

November 28, 2012

Bureau of Land Management
1 North Central Avenue suite 800
Phoenix, Arizona. 85004

Re: Address change

I Kevin Sullivan Manager of Delta Exploration Holdings LLC.

I am requesting an address change for our company.

The Old address was 7459 East Almeria Scottsdale. Arizona. 85257.

* The New address is 3950 West Woodridge Drive, Glendale, Arizona. 85308.

For any additional questions please contact me.

* ADDRESS UPDATED
ENTERED INTO COMPUTER

Sincerely,

NOV 30 2012 PB



Kevin L. Sullivan
Manager
Delta Exploration Holdings, LLC.

RECEIVED
BLM AZ STATE OFFICE
2012 NOV 29 P 3:33
PHOENIX, ARIZONA

Customer Name Update Screen

System ID:MC

Name: DELTA EXPL HOLDINGS LLC

Lookup

Proprietor #: 2116492

Renumber To:

Category: C - CORPORATION

Address: 3950 W WOODRIDGE DR

City: GLENDALE

State: AZ

Zip: 85308

UNDELIVERABLE

Save

Save/Override DataFlux

Delete

Renumber

Customer details successfully saved for Customer Id 2116492

ADDRESS UPDATED
ENTERED INTO COMPUTER
NOV 30 2012 PB

List of Proprietors

DELTA EXPL HOLDINGS LLC[2116492], 7459 E ALMERIA RD, , SCOTTSDALE, AZ, 852571549, C, MATCHED

↑ PREVIOUS ADDRESS

pg

Request to change Address was received on Nov. 29, 2012.
pg

Select

Cancel

**DEPARTMENT OF THE INTERIOR
BUREAU OF LAND MANAGEMENT
MINING CLAIMS**

**MC Customer Information - With Serial No. and Claim Name
ACTIVE CLAIMS**

Run Date: 11/29/2012 03:32 PM

Admin State: AZ
Geo State: AZ

**DELTA EXPL HOLDINGS LLC
7459 E ALMERIA RD
SCOTTSDALE, AZ 85257**

CUSTOMER ID: 2116492

<u>Serial No.</u>	<u>Claim Name/Number</u>	<u>Lead Serial No.</u>	<u>Disposition</u>
AMC21945	ALPHA #1	AMC21945	ACTIVE
AMC21946	ALPHA #2	AMC21945	ACTIVE
AMC21947	ALPHA #3	AMC21945	ACTIVE
AMC21948	ALPHA #4	AMC21945	ACTIVE
AMC21950	ALPHA #6	AMC21945	ACTIVE
AMC21951	ALPHA #7	AMC21945	ACTIVE
AMC21952	ALPHA #8	AMC21945	ACTIVE
AMC21953	ALPHA #9	AMC21945	ACTIVE
AMC21954	ALPHA #10	AMC21945	ACTIVE
AMC21955	ALPHA #11	AMC21945	ACTIVE
AMC21956	ALPHA #12	AMC21945	ACTIVE
AMC21957	ALPHA #13	AMC21945	ACTIVE
AMC21959	ALPHA #15	AMC21945	ACTIVE
AMC21960	ALPHA #16	AMC21945	ACTIVE
AMC21961	ALPHA #17	AMC21945	ACTIVE
AMC21962	ALPHA #18	AMC21945	ACTIVE
AMC21963	ALPHA #19	AMC21945	ACTIVE
AMC21964	ALPHA #20	AMC21945	ACTIVE
AMC21966	ALPHA #22	AMC21945	ACTIVE
AMC21967	ALPHA #23	AMC21945	ACTIVE
AMC21968	ALPHA #24	AMC21945	ACTIVE
AMC21969	ALPHA #25	AMC21945	ACTIVE
AMC21970	ALPHA #26	AMC21945	ACTIVE
AMC21975	ALPHA #31	AMC21945	ACTIVE
AMC21976	ALPHA #32	AMC21945	ACTIVE
AMC21977	ALPHA #33	AMC21945	ACTIVE
AMC21980	ALPHA #36	AMC21945	ACTIVE
AMC21981	ALPHA #37	AMC21945	ACTIVE
AMC21982	ALPHA #38	AMC21945	ACTIVE
AMC21983	ALPHA #39	AMC21945	ACTIVE
AMC21984	ALPHA #40	AMC21945	ACTIVE
AMC21989	ALPHA #45	AMC21945	ACTIVE
AMC21990	ALPHA #46	AMC21945	ACTIVE
AMC21991	ALPHA #49	AMC21945	ACTIVE
AMC21992	ALPHA #50	AMC21945	ACTIVE
AMC21993	ALPHA #51	AMC21945	ACTIVE
AMC324360	ALPHA 34 A	AMC324360	ACTIVE
AMC324361	ALPHA 52 A	AMC324360	ACTIVE
AMC326439	ALPHA 118	AMC326382	ACTIVE
AMC326440	ALPHA 119	AMC326382	ACTIVE
AMC326441	ALPHA 120	AMC326382	ACTIVE
AMC326442	ALPHA 121	AMC326382	ACTIVE
AMC326443	ALPHA 122	AMC326382	ACTIVE
AMC326444	ALPHA 123	AMC326382	ACTIVE
AMC326445	ALPHA 124	AMC326382	ACTIVE
AMC326446	ALPHA 125	AMC326382	ACTIVE
AMC326447	ALPHA 126	AMC326382	ACTIVE
AMC326448	ALPHA 127	AMC326382	ACTIVE
AMC326449	ALPHA 128	AMC326382	ACTIVE
AMC326450	ALPHA 129	AMC326382	ACTIVE
AMC326451	ALPHA 130	AMC326382	ACTIVE

**DEPARTMENT OF THE INTERIOR
BUREAU OF LAND MANAGEMENT
MINING CLAIMS**

**MC Customer Information - With Serial No. and Claim Name
ACTIVE CLAIMS**

Run Date: 11/29/2012 03:32 PM

<u>Serial No.</u>	<u>Claim Name/Number</u>	<u>Lead Serial No.</u>	<u>Disposition</u>
AMC326452	ALPHA 131	AMC326382	ACTIVE
AMC340653	ALPHA 27	AMC340653	ACTIVE
AMC340654	ALPHA 28	AMC340683	ACTIVE
AMC340655	ALPHA 29	AMC340683	ACTIVE
AMC340656	ALPHA 30	AMC340683	ACTIVE
AMC340657	ALPHA 35	AMC340683	ACTIVE
AMC340658	ALPHA 41	AMC340683	ACTIVE
AMC340659	ALPHA 42	AMC340683	ACTIVE
AMC340660	ALPHA 43	AMC340653	ACTIVE
AMC340661	ALPHA 44	AMC340683	ACTIVE
AMC340662	ALPHA 56	AMC340683	ACTIVE
AMC340663	ALPHA 57	AMC340683	ACTIVE
AMC340664	ALPHA 58	AMC340683	ACTIVE
AMC340665	ALPHA 59	AMC340683	ACTIVE
AMC340666	ALPHA 60	AMC340653	ACTIVE
AMC341334	TALLSHIP 5-A	AMC341334	ACTIVE
AMC341335	TALLSHIP 7-A	AMC341334	ACTIVE
AMC341336	TALLSHIP 8-A	AMC341334	ACTIVE
AMC341337	TALLSHIP 9-A	AMC341334	ACTIVE
AMC341338	TALLSHIP 10-A	AMC341334	ACTIVE
AMC341339	TALLSHIP B-1	AMC341334	ACTIVE
AMC341340	TALLSHIP B-2	AMC341334	ACTIVE
AMC341341	TALLSHIP B-3	AMC341334	ACTIVE
AMC341342	TALLSHIP B-4	AMC341334	ACTIVE
AMC341343	TALLSHIP B-5	AMC341334	ACTIVE
AMC341344	TALLSHIP B-6	AMC341334	ACTIVE
AMC341345	TALLSHIP B-7	AMC341334	ACTIVE
AMC341346	TEX 11	AMC341334	ACTIVE
AMC341347	TEX 13	AMC341334	ACTIVE
AMC341348	TEX 16	AMC341334	ACTIVE
AMC341349	TEX 18	AMC341334	ACTIVE
AMC341350	TEX 29	AMC341334	ACTIVE
AMC341351	TEX 30	AMC341334	ACTIVE
AMC341968	TALLSHIP B10	AMC341966	ACTIVE
AMC341969	PROSPECT 1	AMC341966	ACTIVE
AMC341970	PROSPECT 2	AMC341966	ACTIVE
AMC341971	PROSPECT 3	AMC341966	ACTIVE
AMC341972	PROSPECT 4	AMC341966	ACTIVE
AMC341973	PROSPECT 5	AMC341966	ACTIVE
AMC341974	PROSPECT 6	AMC341966	ACTIVE
AMC341975	PROSPECT 7A	AMC341966	ACTIVE
AMC341976	PROSPECT 8A	AMC341966	ACTIVE
AMC341977	PROSPECT 9	AMC341966	ACTIVE
AMC341978	TEX 1	AMC341966	ACTIVE
AMC341979	TEX 2	AMC341966	ACTIVE
AMC341980	TEX 3	AMC341966	ACTIVE
AMC341981	TEX 4	AMC341966	ACTIVE
AMC341982	TEX 5	AMC341966	ACTIVE
AMC341983	TEX 6	AMC341966	ACTIVE
AMC341984	TEX 7	AMC341966	ACTIVE
AMC341985	TEX 8	AMC341966	ACTIVE
AMC341986	TEX 9	AMC341966	ACTIVE
AMC341987	TEX 10	AMC341966	ACTIVE
AMC341988	TEX 11	AMC341966	ACTIVE
AMC341989	TEX 12	AMC341966	ACTIVE
AMC341990	TEX 13	AMC341966	ACTIVE
AMC341991	TEX 14	AMC341966	ACTIVE
AMC341992	TEX 15	AMC341966	ACTIVE
AMC341993	TEX 16	AMC341966	ACTIVE

DEPARTMENT OF THE INTERIOR
BUREAU OF LAND MANAGEMENT
MINING CLAIMS

MC Customer Information - With Serial No. and Claim Name
ACTIVE CLAIMS

Run Date: 11/29/2012 03:32 PM

Page 3 of 3

<u>Serial No.</u>	<u>Claim Name/Number</u>	<u>Lead Serial No.</u>	<u>Disposition</u>
AMC341994	TEX 21	AMC341966	ACTIVE
AMC341995	TEX 22	AMC341966	ACTIVE
AMC341996	TEX 23	AMC341966	ACTIVE
AMC341997	TEX 24	AMC341966	ACTIVE
AMC341998	TEX 25	AMC341966	ACTIVE
AMC341999	TEX 26	AMC341966	ACTIVE
AMC342000	TEX 27	AMC341966	ACTIVE
AMC342001	TEX 28	AMC341966	ACTIVE
AMC351062	TALLSHIP B-8	AMC351062	ACTIVE
AMC351063	TALLSHIP B-9	AMC351062	ACTIVE
AMC351064	ALPHA #5A	AMC351062	ACTIVE
AMC73414	TALLSHIP #C-1	AMC73353	ACTIVE
AMC73415	TALLSHIP #C-2	AMC73353	ACTIVE
AMC73416	TALLSHIP #C-3	AMC73353	ACTIVE
AMC73417	TALLSHIP #C-4	AMC73353	ACTIVE
AMC73418	TALLSHIP #C-5	AMC73353	ACTIVE
AMC73419	TALLSHIP #C-6	AMC73353	ACTIVE
AMC73420	TALLSHIP #C-7	AMC73353	ACTIVE

Number of ACTIVE cases: 128

ASSIGNMENT OF MEMBERSHIP INTEREST

by
JAMES L. SULLIVAN

to
JAMES L. SULLIVAN, as Trustee of
THE SULLIVAN TRUST

Amc 21945
A mc 326382
A mc 351062
A mc 324360
A mc 73353
A mc 346653
A mc 341966
A mc 341334

THIS ASSIGNMENT OF MEMBERSHIP INTEREST is effective the 24th day of November, 2004, by and between JAMES L. SULLIVAN (the "Assignor"), and JAMES L. SULLIVAN, as Trustee of THE SULLIVAN TRUST, dated November 24, 2004, (the "Assignee").

Assignor hereby assigns, transfers and conveys to Assignee all of Assignor's membership interest in DELTA EXPLORATION HOLDINGS, L.L.C., an Arizona limited liability company ("the Company"), including, without limitation, all of Assignor's right, title and interest in and to a distributive share of the income, gain, loss and deduction of the Company, distributions made by the Company and Assignor's interest in the capital of the Company associated with such membership interest as of the effective date.

Assignee hereby accepts this assignment and agrees to be bound by the provisions of the Company's Operating Agreement.

DATED this 24th day of November, 2004.

Assignor:


JAMES L. SULLIVAN

RECEIVED
B.L.M. AZ STATE OFFICE
2006 FEB 14 A 11:13
PHOENIX, ARIZONA

Assignee:

THE SULLIVAN TRUST, dated
November 24, 2004

By: 
JAMES L. SULLIVAN, Trustee

No processing fee paid. Not a transfer. A/B

Enter into
lead file.
No transfer.
only creating
a trust for
James Sullivan

Tom R.

Exhibit A

CLAIM NAME	NO.	BLM-AMC SERIAL NO.	Cochise County Reception No. or Book/Page	LOCATION TOWNSHIP	NOTICE RANGE	IN SECTION
ALPHA	1	21945	523 351	16 South	22 East	25
ALPHA	2	21946	523 352	16 South	22 East	25
ALPHA	3	21947	523 353	16 South	22 East	25
ALPHA	4	21948	523 354	16 South	22 East	25
ALPHA	5A	351064	990100578	16 South	22 East	25
ALPHA	6	21950	523 356	16 South	22 East	24
ALPHA	7	21951	523 357	16 South	22 East	24
ALPHA	8	21952	523 358	16 South	22 East	24
ALPHA	9	21953	523 359	16 South	22 East	24
ALPHA	10	21954	523 360	16 South	22 East	24
ALPHA	11	21955	523 361	16 South	22 East	24
ALPHA	12	21956	523 362	16 South	22 East	24
ALPHA	13	21957	523 363	16 South	22 East	24
ALPHA	15	21959	523 365	16 South	22 East	24
ALPHA	16	21960	523 366	16 South	22 East	24
ALPHA	17	21961	523 367	16 South	22 East	24
ALPHA	18	21962	523 400	16 South	22 East	24
ALPHA	19	21963	523 368	16 South	22 East	24
ALPHA	20	21964	523 369	16 South	22 East	24
ALPHA	22	21966	523 371	16 South	22 East	26
ALPHA	23	21967	523 372	16 South	22 East	26
ALPHA	24	21968	523 373	16 South	22 East	23
ALPHA	25	21969	523 374	16 South	22 East	23
ALPHA	26	21970	523 375	16 South	22 East	23
ALPHA	31	21975	523 381	16 South	22 East	23
ALPHA	32	21976	523 382	16 South	22 East	23
ALPHA	33	21977	523 383	16 South	22 East	23
ALPHA	34A	324360	920820585	16 South	22 East	24
ALPHA	36	21980	523 686	16 South	22 East	25
ALPHA	37	21981	523 387	16 South	22 East	25
ALPHA	38	21982	523 388	16 South	22 East	25
ALPHA	39	21983	523 389	16 South	22 East	25
ALPHA	40	21984	523 390	16 South	22 East	25
ALPHA	45	21989	523 395	16 South	22 East	25
ALPHA	46	21990	523 396	16 South	22 East	25
ALPHA	49	21991	523 397	16 South	22 East	25
ALPHA	50	21992	523 398	16 South	22 East	25
ALPHA	51	21993	523 399	16 South	22 East	25
ALPHA	52A	324361	920820587	16 South	22 East	26

PHOENIX, ARIZONA

TOTAL CLAIMS THIS PAGE

39

2006 FEB 14 A 11:13

RECEIVED B.L.M. AZ STATE OFFICE

August 2005
I-10 & Dragoon

Page 1 of 5

Exhibit A (continued)

CLAIM NAME	NO.	BLM-AMC SERIAL NO.	Cochise County Reception No. or Book/Page	LOCATION TOWNSHIP	NOTICE RANGE	IN SECTION
Tallship C	1	73414	1125 441	16 South	22 East	13
Tallship C	2	73415	1125 443	16 South	22 East	24
Tallship C	3	73416	1125 445	16 South	22 East	13
Tallship C	4	73417	1125 447	16 South	22 East	24
Tallship C	5	73418	1125 449	16 South	22 East	13
Tallship C	6	73419	1125 451	16 South	22 East	13
Tallship C	7	73420	1125 453	16 South	22 East	13
ALPHA	27	340653	960617174	16 South	22 East	23
ALPHA	28	340654	960617175	16 South	22 East	23
ALPHA	29	340655	960617176	16 South	22 East	23
ALPHA	30	340656	960617177	16 South	22 East	23
ALPHA	35	340657	960617178	16 South	22 East	23
ALPHA	41	340658	960617179	16 South	22 East	23
ALPHA	42	340659	960617180	16 South	22 East	23
ALPHA	43	340660	960617181	16 South	22 East	23
ALPHA	44	340661	960617182	16 South	22 East	23
ALPHA	56	340662	960617183	16 South	22 East	23
ALPHA	57	340663	960617184	16 South	22 East	23
ALPHA	58	340664	960617185	16 South	22 East	23
ALPHA	59	340665	960617186	16 South	22 East	23
ALPHA	60	340666	960617187	16 South	22 East	23

TOTAL CLAIMS THIS PAGE 21

PHOENIX, ARIZONA

2006 FEB 14 11:14

RECEIVED
B.L.M. AZ STATE OFFICE

August 2005

I-10 & Dragoon

D:\MyFiles\WordPerfect Data Files\MINING\Exhib-a-2004.wpd

Exhibit A (continued)

CLAIM NAME	NO.	BLM-AMC SERIAL NO.	Cochise County Reception No. or Book/Page	LOCATION TOWNSHIP	NOTICE RANGE	IN SECTION
TEX	1	341978	96-1028721	16 South	23 East	6
TEX	2	341979	96-1028722	16 South	23 East	6
TEX	3	341980	96-1028723	16 South	23 East	6
TEX	4	341981	96-1028724	16 South	23 East	6
TEX	5	341982	96-1028725	16 South	23 East	6
TEX	6	341983	96-1028726	16 South	23 East	6
TEX	7	341984	96-1028727	16 South	23 East	6
TEX	8	341985	96-1028728	16 South	23 East	6
TEX	9	341986	96-1028729	16 South	23 East	6
TEX	10	341987	96-1028730	16 South	23 East	6
TEX	11	341346	96-0923777	16 South	23 East	6
TEX	12	341988	96-1028731	16 South	23 East	6
TEX	13	341347	96-0923788	16 South	23 East	6
TEX	14	341989	96-1028732	16 South	23 East	6
TEX	15	341990	96-1028733	16 South	23 East	6
TEX	16	341348	96-0923779	16 South	23 East	6
TEX	17	341991	96-1028734	16 South	23 East	6
TEX	18	341349	96-0923780	16 South	23 East	6
TEX	19	341992	96-1028735	16 South	23 East	6
TEX	20	341993	96-1028736	16 South	23 East	6
TEX	21	341994	96-1028737	16 South	23 East	6
TEX	22	341995	96-1028738	16 South	23 East	6
TEX	23	341996	96-1028739	16 South	23 East	6
TEX	24	341997	96-1028740	16 South	23 East	6
TEX	25	341998	96-1028741	16 South	23 East	6
TEX	26	341999	96-1028742	16 South	23 East	6
TEX	27	342000	96-1028743	16 South	23 East	6
TEX	28	342001	96-1028744	16 South	23 East	6
TEX	29	341350	96-0923781	16 South	23 East	6
TEX	30	341351	96-0923782	16 South	23 East	6

TOTAL CLAIMS THIS PAGE 30

PHOENIX, ARIZONA

2006 FEB 14 A 11: 14

RECEIVED
B.L.M. AZ STATE OFFICE

August 2005
I-10 & Dragoon

Page 3 of 5

Exhibit A (continued)

CLAIM NAME	NO.	BLM-AMC SERIAL NO.	Cochise County Reception No. or Book/Page	LOCATION TOWNSHIP	NOTICE RANGE	IN SECTION
Prospect	1	341969	96-1028712	15 South	22 East	35
Prospect	2	341970	96-1028713	15 South	22 East	35
Prospect	3	341971	96-1028714	15 South	22 East	35
Prospect	4	341972	96-1028715	15 South	22 East	35
Prospect	5	341973	96-1028716	15 South	22 East	35
Prospect	6	341974	96-1028717	15 South	22 East	35
Prospect	7A	341975	96-1028718	15 South	22 East	35
Prospect	8A	341976	96-1028719	15 South	22 East	35
Prospect	9	341977	96-1028720	15 South	22 East	35
Tallship	5-A	341334	96-0923783	16 South	22 East	13
Tallship	7-A	341335	96-0923784	16 South	22 East	13
Tallship	8-A	341336	96-0923785	16 South	22 East	13
Tallship	9-A	341337	96-0923786	16 South	22 East	12
Tallship	10-A	341338	96-0923787	16 South	22 East	12
Tallship	B-1	341339	96-0923788	16 South	22 East	12
Tallship	B-2	341340	96-0923789	16 South	22 East	12
Tallship	B-3	341341	96-0923790	16 South	22 East	12
Tallship	B-4	341342	96-0923791	16 South	22 East	12
Tallship	B-5	341343	96-0923792	16 South	22 East	12
Tallship	B-6	341344	96-0923793	16 South	22 East	13
Tallship	B-7	341345	96-0923794	16 South	22 East	13
Tallship	B-8	351062	99-0100579	16 South	22 East	13
Tallship	B-9	351063	99-0100580	16 South	22 East	13
Tallship	B-10	341968	96-1028711	16 South	22 East	13

TOTAL CLAIMS THIS PAGE 24

PHOENIX, ARIZONA

2006 FEB 24 11:14

RECEIVED
B.L.M. AZ STATE OFFICE

Exhibit A(continued)

CLAIM NAME	NO.	BLM-AMC SERIAL NO.	Cochise County Reception No. or Book/Page	LOCATION TOWNSHIP	NOTICE RANGE	IN SECTION
Alpha	118	326439	9340/8754	16 South	23 East	1
Alpha	119	326440	9340/8755	16 South	23 East	1
Alpha	120	326441	9340/8756	16 South	23 East	1
Alpha	121	326442	9340/8757	16 South	23 East	1
Alpha	122	326443	9340/8758	16 South	23 East	1
Alpha	123	326444	9340/8759	16 South	23 East	1
Alpha	124	326445	9340/8760	16 South	23 East	1
Alpha	125	326446	9340/8761	16 South	23 East	1
Alpha	126	326447	9340/8762	16 South	23 East	11
Alpha	127	326448	9340/8763	16 South	23 East	11
Alpha	128	326449	9340/8764	16 South	23 East	12
Alpha	129	326450	9340/8765	16 South	23 East	12
Alpha	130	326451	9340/8766	16 South	23 East	12
Alpha	131	326452	9340/8767	16 South	23 East	12

TOTAL CLAIMS THIS PAGE 14

TOTAL CLAIMS EXHIBIT A 128

PHOENIX, ARIZONA

2006 FEB 14 11:14

RECEIVED
B.L.M. AZ STATE OFFICE

3800 (952.3) MJY
A MC 21945 et. Al.

September 9, 1998

Conversation Record

Incoming call/message from
Mr. James L. P. Sullivan
945-4800

Mr. Sullivan telephoned to set up a meeting to review his cases. I asked exactly what he needed, and it sounds like a lot of research is required.

I informed Mr. Sullivan that he could put his request in writing and the Public Room Staff could pull the required information for him, also that there is a fee for this service.

Mr. Sullivan stated that he wasn't sure of all the numbers he was concerned with. I am sending a current print from GSSEARCH via FAX for his use.

I also explained, that if our case files are not properly documented that I would go through and update them. This will be done after our data Freeze, however, of 8/11/1998.

Mary Jo Yoas

I sent the attached FAX simply for information and as a tool in his research. He will call or write if he needs additional assistance.

~~73353~~

73353

21945

324360

326382

327038

340653

341334

341966

AMC 73353
21945
327360
326382
327038
340653
341334
341964



United States Department of the Interior

BUREAU OF LAND MANAGEMENT

Arizona State Office
222 North Central Avenue
Phoenix, AZ 85004-2203

In reply refer to:

AZ 952 Fax Machine
LANDS & MINERALS ADJUDICATION
PHONE # (602) 417-9518
FAX # (602) 417-9490

FAX TRANSMITTAL SHEET

DATE: 9-9-98
TO: James Sullivan
OFFICE: Am# 945-4800
FAX #: 941-5190

- Mary Jo Yoas, Supervisor Lands & Minerals Operations
- Sharli Berry, Legal Clerk
- Mary Hyde, Land Law Examiner
- Lea Lucy, Legal Instruments Examiner
- Neel McBride, Land Law Examiner
- Dorie Morrison, Land Law Examiner
- Shelby Mustain, Legal Clerk
- Elsa Sandoval, Legal Clerk
- Dominic Sarracino, Land Law Examiner
- Laura Wood, Land Law Examiner

NUMBER OF PAGES (Including Transmittal Sheet) 4

IF FAX DOES NOT TRANSMIT PROPERLY, PLEASE CALL (602) 417-9518.

COMMENTS: Per your call

AMC 73353 - 73431
2 vols

AMC 21945 - 21997

AMC 324360 - 324363

AMC 326382 - 326452

AMC 327038 - 327090

AMC 340653 - 340660

AMC 341334 - 341351

AMC 341966 - 342001

attached is a list of some
AMC's & Names.

- The above is a list of
Lead #'s - the ending
attached to that lead.
call w/?'s may go.

Ser_No	Claimname
AMC0021945	ALPHA #1
AMC0021946	ALPHA #2
AMC0021947	ALPHA #3
AMC0021948	ALPHA #4
AMC0021949	ALPHA #5
AMC0021950	ALPHA #6
AMC0021951	ALPHA #7
AMC0021952	ALPHA #8
AMC0021953	ALPHA #9
AMC0021954	ALPHA #10
AMC0021955	ALPHA #11
AMC0021956	ALPHA #12
AMC0021957	ALPHA #13
AMC0021959	ALPHA #15
AMC0021960	ALPHA #16
AMC0021961	ALPHA #17
AMC0021962	ALPHA #18
AMC0021963	ALPHA #19
AMC0021964	ALPHA #20
AMC0021966	ALPHA #22
AMC0021967	ALPHA #23
AMC0021968	ALPHA #24
AMC0021969	ALPHA #25
AMC0021970	ALPHA #26
AMC0021975	ALPHA #31
AMC0021976	ALPHA #32
AMC0021977	ALPHA #33
AMC0021980	ALPHA #36
AMC0021981	ALPHA #37
AMC0021982	ALPHA #38
AMC0021983	ALPHA #39
AMC0021984	ALPHA #40
AMC0021989	ALPHA #45
AMC0021990	ALPHA #46
AMC0021991	ALPHA #49
AMC0021992	ALPHA #50
AMC0021993	ALPHA #51
AMC0073414	TALLSHIP #C-1
AMC0073415	TALLSHIP #C-2
AMC0073416	TALLSHIP #C-3
AMC0073417	TALLSHIP #C-4
AMC0073418	TALLSHIP #C-5
AMC0073419	TALLSHIP #C-6
AMC0073420	TALLSHIP #C-7
AMC0324360	ALPHA 34 A
Eeeeeeeeeeeeeeeeeeeeeeeeeeeeeeeeeeeee	

Ser_No	Claimname
AMC0324361	ALPHA 52 A
AMC0326386	ALPHA 65
AMC0326387	ALPHA 66
AMC0326388	ALPHA 67
AMC0326389	ALPHA 68
AMC0326390	ALPHA 69
AMC0326391	ALPHA 70
AMC0326392	ALPHA 71
AMC0326393	ALPHA 72
AMC0326394	ALPHA 73
AMC0326395	ALPHA 74
AMC0326396	ALPHA 75
AMC0326397	ALPHA 76
AMC0326406	ALPHA 85
AMC0326407	ALPHA 86
AMC0326408	ALPHA 87
AMC0326409	ALPHA 88
AMC0326410	ALPHA 89
AMC0326411	ALPHA 90
AMC0326412	ALPHA 91
AMC0326413	ALPHA 92
AMC0326414	ALPHA 93
AMC0326415	ALPHA 94
AMC0326416	ALPHA 95
AMC0326417	ALPHA 96
AMC0326426	ALPHA 105
AMC0326427	ALPHA 106
AMC0326436	ALPHA 115
AMC0326437	ALPHA 116
AMC0326438	ALPHA 117
AMC0326439	ALPHA 118
AMC0326440	ALPHA 119
AMC0326441	ALPHA 120
AMC0326442	ALPHA 121
AMC0326443	ALPHA 122
AMC0326444	ALPHA 123
AMC0326445	ALPHA 124
AMC0326446	ALPHA 125
AMC0326447	ALPHA 126
AMC0326448	ALPHA 127
AMC0326449	ALPHA 128
AMC0326450	ALPHA 129
AMC0326451	ALPHA 130
AMC0326452	ALPHA 131
AMC0327064	TEX 14

324360
Lead

326382
Lead

21945
Lead

73353
Lead

324360
Lead

327038
Lead

3-27-70-38
Lead

Ser No Claimna

- AMC0327065 TEX 15
- AMC0327066 TEX 16
- AMC0327067 TEX 17
- AMC0327068 TEX 18
- AMC0327069 TEX 19
- AMC0327070 TEX 20
- AMC0327071 TEX 21
- AMC0327072 TEX 22
- AMC0340653 ALPHA 27
- AMC0340654 ALPHA 28
- AMC0340655 ALPHA 29
- AMC0340656 ALPHA 30
- AMC0340657 ALPHA 35
- AMC0340658 ALPHA 41
- AMC0340659 ALPHA 42
- AMC0340660 ALPHA 43
- AMC0340661 ALPHA 44
- AMC0340662 ALPHA 56
- AMC0340663 ALPHA 57
- AMC0340664 ALPHA 58
- AMC0340665 ALPHA 59
- AMC0340666 ALPHA 60
- AMC0341334 TALLSHIP 5-A
- AMC0341335 TALLSHIP 7-A
- AMC0341336 TALLSHIP 8-A
- AMC0341337 TALLSHIP 9-A
- AMC0341338 TALLSHIP 10-A
- AMC0341339 TALLSHIP B-1
- AMC0341340 TALLSHIP B-2
- AMC0341341 TALLSHIP B-3
- AMC0341342 TALLSHIP B-4
- AMC0341343 TALLSHIP B-5
- AMC0341344 TALLSHIP B-6
- AMC0341345 TALLSHIP B-7
- AMC0341346 TEX 11
- AMC0341347 TEX 13
- AMC0341348 TEX 16
- AMC0341349 TEX 18
- AMC0341350 TEX 29
- AMC0341351 TEX 30
- AMC0341966 TALLSHIP B8
- AMC0341967 TALLSHIP B9
- AMC0341968 TALLSHIP B10
- AMC0341969 PROSPECT 1
- AMC0341970 PROSPECT 2

3-27-70-38
Lead

Ser N Claimname

- AMC0341971 PROSPECT 3
- AMC0341972 PROSPECT 4
- AMC0341973 PROSPECT 5
- AMC0341974 PROSPECT 6
- AMC0341975 PROSPECT 7A
- AMC0341976 PROSPECT 8A
- AMC0341977 PROSPECT 9
- AMC0341978 TEX 1
- AMC0341979 TEX 2
- AMC0341980 TEX 3
- AMC0341981 TEX 4
- AMC0341982 TEX 5
- AMC0341983 TEX 6
- AMC0341984 TEX 7
- AMC0341985 TEX 8
- AMC0341986 TEX 9
- AMC0341987 TEX 10
- AMC0341988 TEX 12
- AMC0341989 TEX 14
- AMC0341990 TEX 15
- AMC0341991 TEX 17
- AMC0341992 TEX 19
- AMC0341993 TEX 20
- AMC0341994 TEX 21
- AMC0341995 TEX 22
- AMC0341996 TEX 23
- AMC0341997 TEX 24
- AMC0341998 TEX 25
- AMC0341999 TEX 26
- AMC0342000 TEX 27
- AMC0342001 TEX 28

3-4-1966
Lead

EXHIBIT "A"
LODE MINING CLAIMS SITUATED
IN THE DRAGOON MINING DISTRICT

<u>NAME OF CLAIM</u>	<u>DOCKET</u>	<u>PAGE</u>	<u>AMC#</u>	<u>DATE OF LOCATION</u>
Tex # 1	657	154	73353	09/01/70
Tex # 1 Amended	699	361	73353	04/22/71
Tex # 2	657	157	73354	09/01/70
Tex # 3	657	159	73355	09/01/70
Tex # 3 Amended	699	362	73355	04/22/71
Tex # 4	657	161	73356	09/01/70
Tex # 5	801	163	73357	08/21/72
Tex # 6	657	165	73358	09/01/70
Tex # 7	657	167	73359	09/01/70
Tex # 7 Amended	801	164	73359	08/21/72
Tex # 8	657	169	73360	09/01/70
Tex # 9	657	171	73361	09/01/70
Tex # 9 Amended	801	165	73361	08/21/72
Tex #10	657	173	73362	09/01/70
Tex #10 Amended	801	166	73362	08/21/72
Tex #11	657	175	73363	09/01/70
Tex #11 Amended	801	167	73363	08/21/72
Tex #12	657	177	73364	09/01/70
Tex #12 Amended	801	168	73364	08/21/72
Tex #13	657	179	73365	09/01/70
Tex #13 Amended	801	169	73365	08/21/72
Tex #13 Amended	1808	478	73365	09/02/84
Tex #14	657	181	73366	09/01/70
Tex #14 Amended	801	170	73366	08/21/72
Tex #14 Amended	1808	480	73366	09/02/84
Tex #15	657	185	73367	09/01/70
Tex #16	657	185	73368	09/01/70
Tex #16 Amended	699	363	73368	04/22/71
Tex #16 Amended	1808	482	73368	09/02/84
Tex #17	657	187	73369	09/01/70
Tex #18	657	189	73370	09/01/70
Tex #18 Amended	699	364	73370	04/22/71
Tex #18 Amended	1808	484	73370	09/02/84
Tex #19	657	191	73371	09/01/70
Tex #20	657	193	73372	09/01/70
Tex #20 Amended	1808	486	73372	09/02/84
Tex #21	657	195	73373	09/01/70
Tex #22	657	197	73374	09/01/70
Tex #22 Amended	1808	488	73374	09/02/84
Tex #23	657	199	73375	09/01/75
Tex #24	657	201	73376	09/01/70
Tex #24 Amended	1808	490	73376	09/02/84
Tex #25	657	203	73377	09/01/70
Tex #26	657	205	73378	09/01/70
Tex #26 Amended	1808	492	73378	09/02/84
Tex #27	657	207	73379	09/01/70

EXHIBIT "A"
LODE MINING CLAIMS SITUATED
IN THE DRAGOON MINING DISTRICT
 (continued)

Tex #27 Amended	1808	494	73379	09/02/84
Tex #28	657	209	73380	09/01/70
Tex #28 Amended	1808	496	73380	09/02/84
Florence 8	1125	425	73388	10/17/76
Florence 9	1125	427	73389	10/17/76
Florence 10	1125	429	73390	10/17/76
Tallship 7 - A	1125	433	73410	10/18/76
Tallship 8 - A	1125	435	73411	10/18/76
Tallship 9 - A	1125	437	73412	10/18/76
Tallship 10 - A	1125	439	73413	10/18/76
Tallship B - 1	1125	393	73400	10/16/76
Tallship B - 2	1125	395	73401	10/16/76
Tallship B - 3	1125	397	73402	10/16/76
Tallship B - 4	1125	399	73403	10/16/76
Tallship B - 5	1125	401	73404	10/16/76
Tallship B - 6	1125	403	73405	10/16/76
Tallship B - 7	1125	405	73406	10/16/76
Tallship B - 8	1125	407	73407	10/16/76
Tallship B - 9	1125	409	73408	10/16/76
Prospect 1	689	184	73391	02/13/71
Prospect 2	689	185	73392	02/13/71
Prospect 3	689	186	73393	02/13/71
Prospect 4	689	187	73394	02/13/71
Prospect 5	689	188	73395	02/13/71
Prospect 6	689	189	73396	02/13/71
Prospect 9	689	192	73399	02/13/71
Prospect 9 Amended	699	360	73399	04/22/71

<u>NAME OF CLAIM</u>	<u>FEE NUMBER</u>	<u>AMC#</u>	<u>DATE OF LOCATION</u>
Prospect 7A Re-Locate	920820581	324362	08/27/92
Prospect 8A Re-Locate	920820582	324363	08/27/92

Form 1370-41
(March 1984)

UNITED STATES
DEPARTMENT OF THE INTERIOR
BUREAU OF LAND MANAGEMENT

RECEIPT AND ACCOUNTING ADVICE

NO. 1901283

Subject:	LOCATION NOTICES (SS)	1	10	1.	500.00
	CLAIM RENTAL FEE 1993 & 1994 (SS)	2	10	1.	10,000.00

Applicant:
MAGMA COPPER COMPANY
7400 NORTH ORACLE RD. #200
TUCSON, AZ 85704

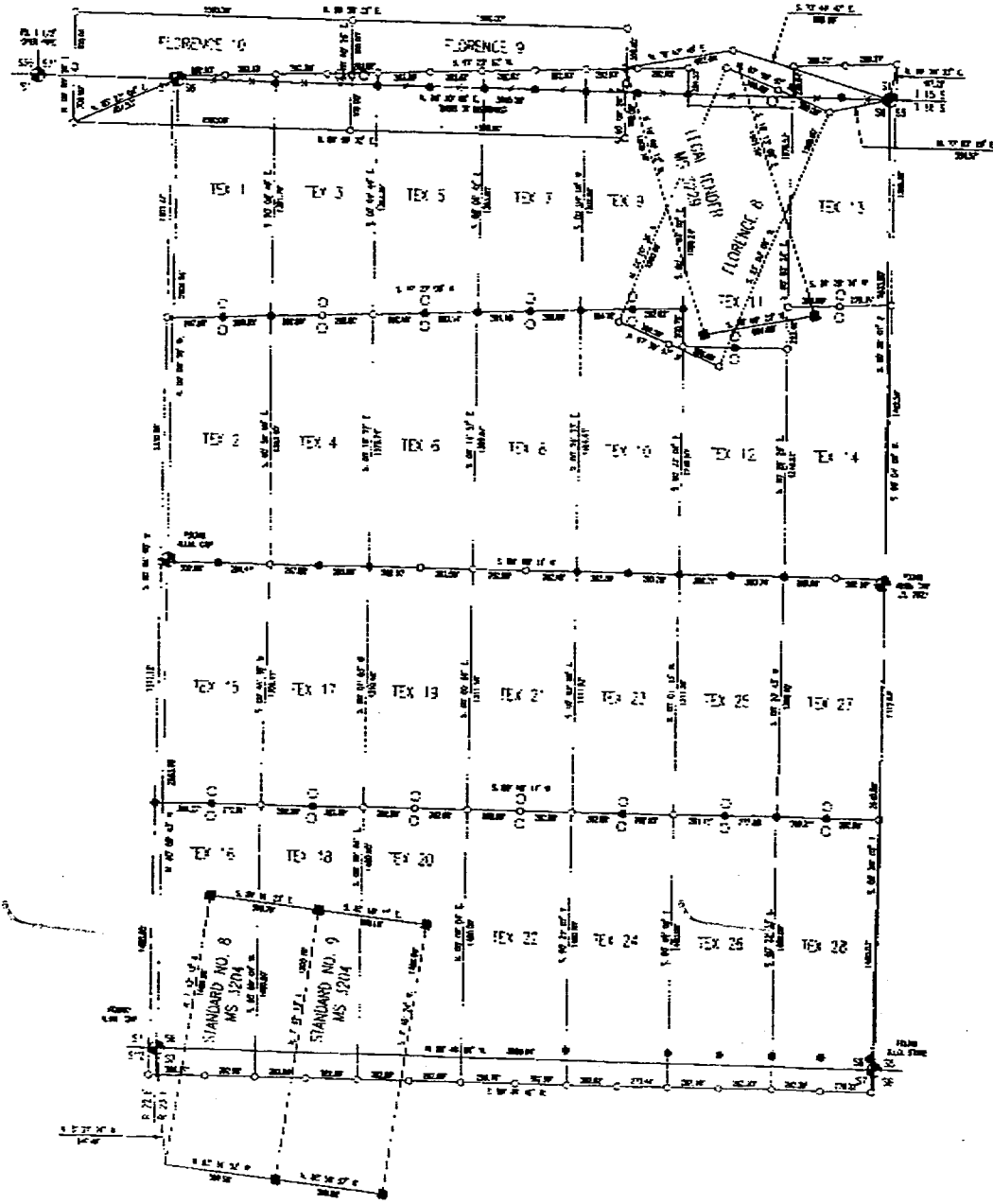
SAME - CK #837054
Remitter: 575-0000

Assignor:

SERIAL NO.
ANC 327030-327090

REFER TO THE ABOVE CASE SERIAL NUMBER IN ALL CORRESPONDENCE. PLEASE INFORM THIS OFFICE OF A CHANGE IN ADDRESS.

NOTE: This notice is a receipt for monies paid the United States. If these monies are for required fees in connection with application to lease, purchase, enter, or otherwise acquire an interest in public lands or resources, this receipt is not an authorization to utilize the land applied for and it does not convey any right, title, or interest in the land for which application is made.

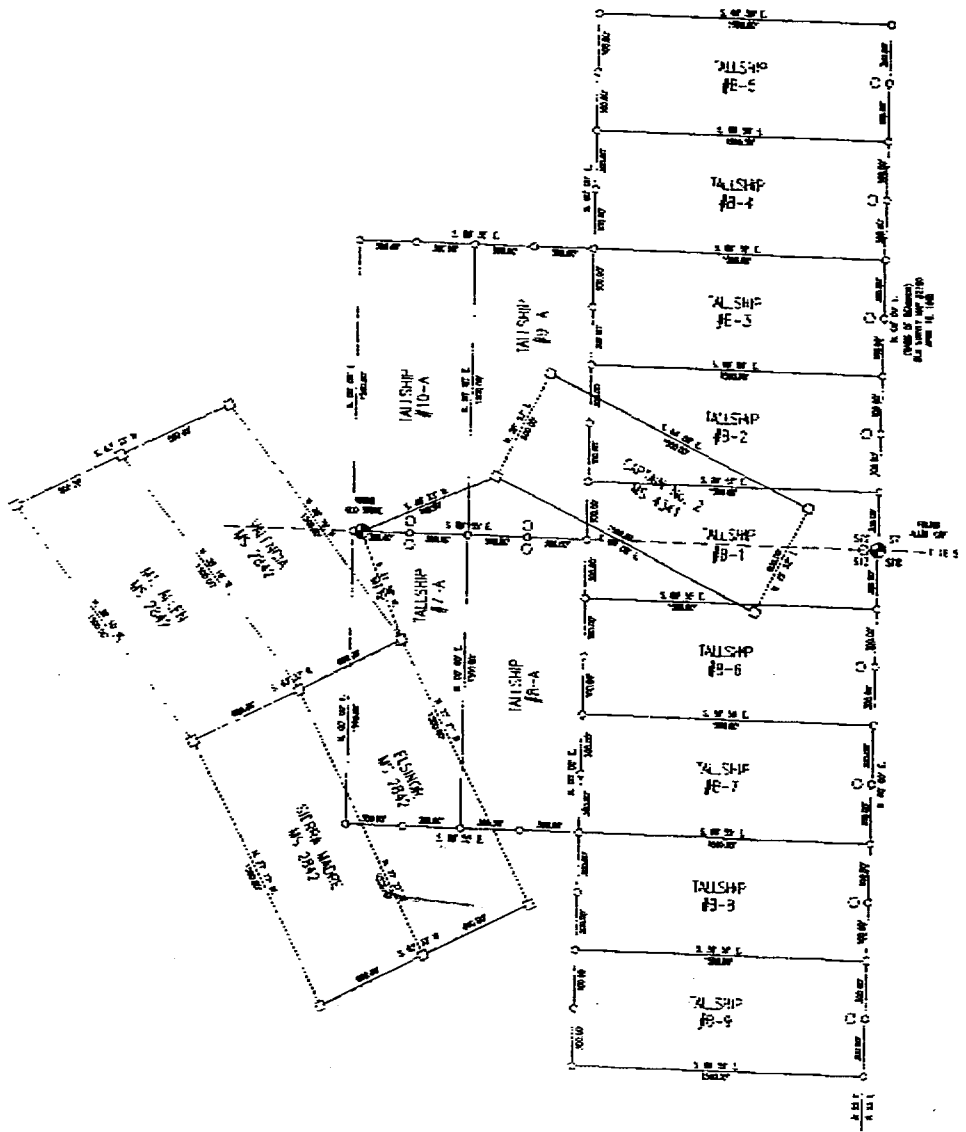


LEGEND

- - FORM SECTION CORNERS
- - SET CLAIM CORNER 2 x 2 POST
- - CLAIM CORNER 200 x 2 x 4 POST
- - SECTION MONUMENT
- - SECTION MONUMENT
- SECTION LINE
- CLAIM LINE
- MARK LINE

CLAIM SURVEY FOR MAGMA COPPER COMPANY
 Restoration of corners and repositing of claim markers for:
 TEX 1 thru 28, and
 FLORENCE 8, 9, 10,
 in Section 5, 6, 7, 8, 19, 20, 21, 22 E
 Section 31, T15N, R22E
 Section 1, 12, 13, 14 S, R22E
 of the Gila and Salt River Basins and Meridian,
 Yavapai County, Arizona.

MAGMA COPPER COMPANY	
Project No.	23-05
Drawn by	
Checked by	
Approved by	
Date	

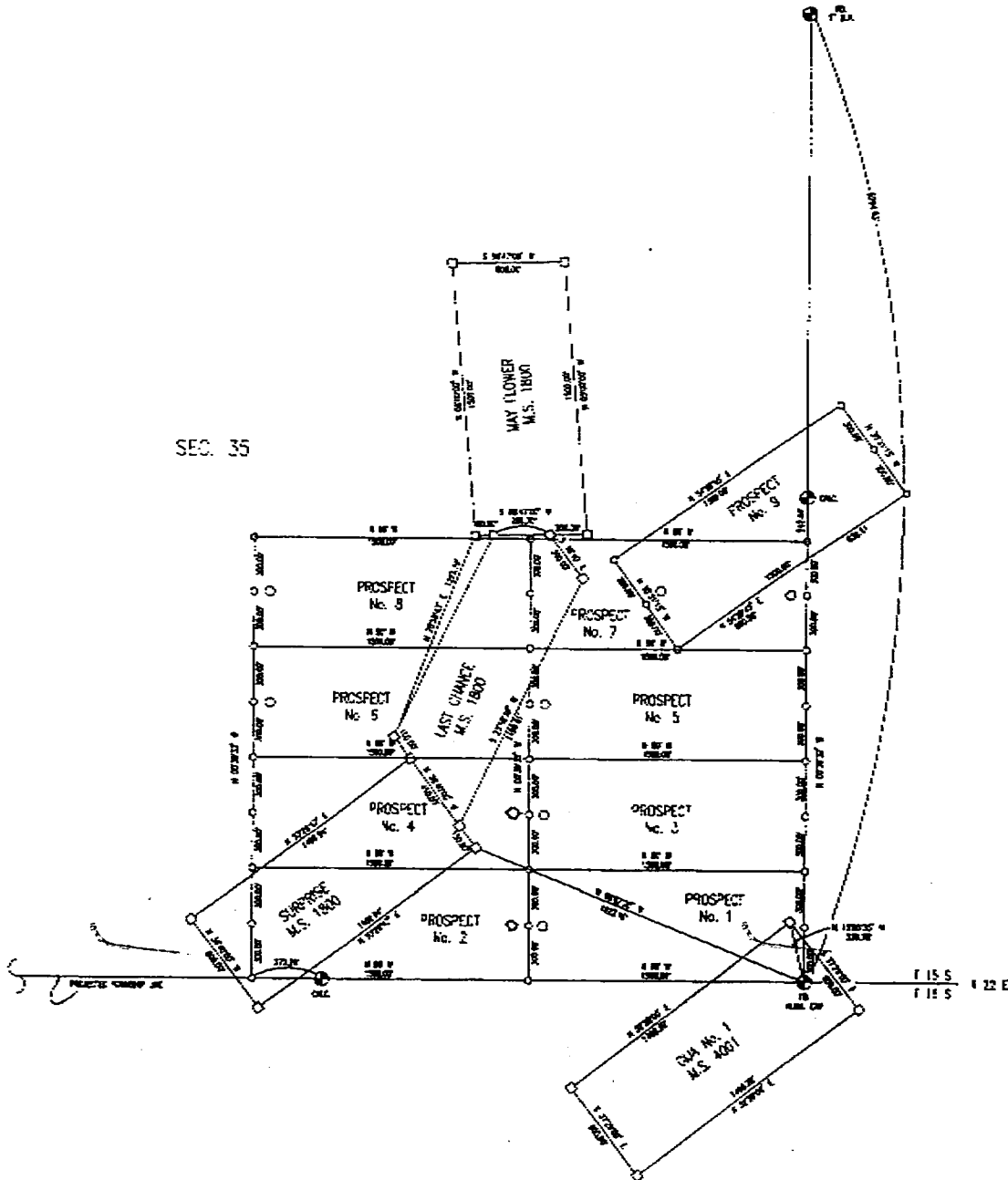


RESERVATION OF CLAIMS FOR MAGMA COPPER COMPANY
 Restoration of corners and re-posting of Claim Notices for
 TALSHIP #1-1 thru #9-3
 TALSHIP #1-4 thru #7-4
 in Sections 12 and 13, 16, 17, 18, 19, 22 E. of the G&O and
 Soil River Base Meridian, Cochise County, Arizona.

MAGMA COPPER COMPANY	
Project No.	93-05
Date	5-18-93
Drawn by	...
Checked by	...
Scale	...
Sheet No.	...
Total Sheets	...

93-05

SEC. 35



- LEGEND**
- - SECTION CORNER
 - - SET CLAIM CORNER 1:1:2:100'
 - - POSTED CLAIM NOTICE
 - - MINERAL CLAIM BOUNDARY

RESURVEY OF CLAIMS FOR MAGMA COPPER COMPANY
 Restoration of corners and re-posting of Claim Notices for
 Prospect No. 1 thru 9
 in Sections 25 and 35, T 15 S, R 22 E,
 of the Gila and Salt River Basins and Meridian,
 Cochise County, Arizona.

PROSPECT CLAIMS - ALPHA PROJECT

Magma Copper Company	
Project No. 1 thru 9	Drawn: MCG BOWEN
Scale: 1" = 300'	Date: 6-28-92
WERNER AND ASSOCIATES CONSULTING, SURVEYING AND LAND BOUNDARY CORPORATION 1425 East Main Phoenix, Arizona 85004	
Sheet: 2 of 3	92-05

930718133



Facsimile Communication

Law and Environment
BHP Copper

DATE:

SEPT. 13, 96

TO:

Mary Hyde

FACSIMILE NUMBER:

(602) 650-0399

FROM:

ALEX ACOSTA

TOTAL NUMBER OF PAGES INCLUDING THIS HEADER:

8

If there are any problems with this transmission please telephone (520) 575-5642 or (520) 575-5700

OUR FAX NUMBER IS TUCSON (520) 575-5639 OR (520) 575-4748

MARY, THE ATTACHED RELINQUISHMENT DATED 7-8-93 WAS FILED WITH THE BLM IN JULY 1993. I DON'T HAVE A COPY WITH THE BLM STAMP, PLEASE PROVIDE ME A COPY WITH YOUR (BLM) STAMP.

THE ATTACHED LOCATION MAPS WERE FILED WITH THE BLM ON 7-16-93, PLS NOTE THE BLM RECEIPT. AGAIN I DON'T HAVE LOCATION MAPS WITH THE BLM STAMP, PLEASE PROVIDE ME STAMPED COPIES.

THANK YOU FOR ALL YOUR HELP, WE HOPE TO RESOLVE THE SULLIVAN ISSUE SOON.

Faced 9/13/96

EXHIBIT "B"

ALPHA GROUP

Township 16, Range 22 East
Sections 23, 24, 25, 26

*Do Not
update
this page*

CLAIMS RELENGISHED AFTER SEPTEMBER 1, 1993
FOR THE 1993/94 ASSESSMENT YEAR

<u>NAME OF CLAIM</u>	<u>DOCKET</u>	<u>PAGE</u>	<u>BLM SER #</u>	<u>DATE OF LOCATION</u>
Alpha #21	523	370	21965	11/9/67
Alpha #27	523	376	21971	11/7/67
Alpha #28	523	377	21972	09/7/67
Alpha #29	523	378	21973	11/8/67
Alpha #30	523	379	21974	11/8/67
Alpha #34	523	384	21978	11/8/67
Alpha #35	523	385	21979	11/8/67
Alpha #41	523	391	21985	11/8/67
Alpha #42	523	392	21986	11/8/67
Alpha #43	523	393	21987	11/7/67
Alpha #44	523	394	21988	11/7/67
Alpha #52	523	380	21994	1/30/68
Alpha #53	780	197	21995	4/17/72
Alpha #54	780	198	21996	4/17/72
Alpha #55	780	199	21997	4/17/72

*This Page
Relinquishment only*

RECEIVED
B.L.M. AZ STATE OFFICE
PHOENIX, ARIZONA
AUG 30 11 50 AM '93

*Closed 21965, 21971-21974,
21978, 21979, 21985-21988,
21994-21997
8-30-93*

ENTERED IN COMPUTER

9-3-93 *ep*

MAGMA

M A G M A C O P P E R C O M P A N Y

73353

Alex Acosta
CORPORATE LAND MANAGER

August 13, 1993

9:00 A.M.
PHOENIX, ARIZONA

AUG 17 '93

RECEIVED
B.L.M. AZ STATE OFFICE

File

U. S. Department of the Interior
Bureau of Land Management
3707 7th Street
Phoenix, AZ 85011

Attn: Mr. Tom Reitmeyer

Dear Mr. Reitmeyer,

Enclosed for your review and filing are copies of the following documents:

- 1) "Memorandum of Option to Purchase Agreement," between James L. and Florence M. Sullivan and Magma Copper Company, dated February 11, 1993, and recorded in Cochise County on June 4, 1993.
- 2) "Relinquishment" dated July 8, 1993, and recorded in Cochise County on July 12, 1993.

Thank you for your attention to this matter.

Sincerely,



Alex Acosta

AA/mak

cc: Bruno Hegner
File

Authority to Relinquish missing
Can not take Action until
Consentance of Sullivan

EXHIBIT "A"
LODE MINING CLAIMS SITUATED
IN THE DRAGOON MINING DISTRICT

RECEIVED
 B.L.M. AZ STATE OFFICE
 AUG 17 '93
 9:09 AM
 PHOENIX, ARIZONA
 DATE OF LOCATION

<u>NAME OF CLAIM</u>	<u>DOCKET</u>	<u>PAGE</u>	<u>AMC#</u>	<u>DATE OF LOCATION</u>
Tex # 1	657	154	73353	09/01/70
Tex # 1 Amended	699	361	73353	04/22/71
Tex # 2	657	157	73354	09/01/70
Tex # 3	657	159	73355	09/01/70
Tex # 3 Amended	699	362	73355	04/22/71
Tex # 4	657	161	73356	09/01/70
Tex # 5	801	163	73357	08/21/72
Tex # 6	657	165	73358	09/01/70
Tex # 7	657	167	73359	09/01/70
Tex # 7 Amended	801	164	73359	08/21/72
Tex # 8	657	169	73360	09/01/70
Tex # 9	657	171	73361	09/01/70
Tex # 9 Amended	801	165	73361	08/21/72
Tex #10	657	173	73362	09/01/70
Tex #10 Amended	801	166	73362	08/21/72
Tex #11	657	175	73363	09/01/70
Tex #11 Amended	801	167	73363	08/21/72
Tex #12	657	177	73364	09/01/70
Tex #12 Amended	801	168	73364	08/21/72
Tex #13	657	179	73365	09/01/70
Tex #13 Amended	801	169	73365	08/21/72
Tex #13 Amended	1808	478	73365	09/02/84
Tex #14	657	181	73366	09/01/70
Tex #14 Amended	801	170	73366	08/21/72
Tex #14 Amended	1808	480	73366	09/02/84
Tex #15	657	185	73367	09/01/70
Tex #16	657	185	73368	09/01/70
Tex #16 Amended	699	363	73368	04/22/71
Tex #16 Amended	1808	482	73368	09/02/84
Tex #17	657	187	73369	09/01/70
Tex #18	657	189	73370	09/01/70
Tex #18 Amended	699	364	73370	04/22/71
Tex #18 Amended	1808	484	73370	09/02/84
Tex #19	657	191	73371	09/01/70
Tex #20	657	193	73372	09/01/70
Tex #20 Amended	1808	486	73372	09/02/84
Tex #21	657	195	73373	09/01/70
Tex #22	657	197	73374	09/01/70
Tex #22 Amended	1808	488	73374	09/02/84
Tex #23	657	199	73375	09/01/75
Tex #24	657	201	73376	09/01/70
Tex #24 Amended	1808	490	73376	09/02/84
Tex #25	657	203	73377	09/01/70
Tex #26	657	205	73378	09/01/70
Tex #26 Amended	1808	492	73378	09/02/84
Tex #27	657	207	73379	09/01/70

RECEIVED
BLM AZ STATE OFFICE

AUG 17 '93

9:03 AM
PHOENIX, ARIZONA

EXHIBIT "A"
LODE MINING CLAIMS SITUATED
IN THE DRAGON MINING DISTRICT
(continued)

Tex #27 Amended	1808	494	73379	09/02/84
Tex #28	657	209	73380	09/01/70
Tex #28 Amended	1808	496	73380	09/02/84
Florence 8	1125	425	73388	10/17/76
Florence 9	1125	427	73389	10/17/76
Florence 10	1125	429	73390	10/17/76
Tallship 7 - A	1125	433	73410	10/18/76
Tallship 8 - A	1125	435	73411	10/18/76
Tallship 9 - A	1125	437	73412	10/18/76
Tallship 10 - A	1125	439	73413	10/18/76
Tallship B - 1	1125	393	73400	10/16/76
Tallship B - 2	1125	395	73401	10/16/76
Tallship B - 3	1125	397	73402	10/16/76
Tallship B - 4	1125	399	73403	10/16/76
Tallship B - 5	1125	401	73404	10/16/76
Tallship B - 6	1125	403	73405	10/16/76
Tallship B - 7	1125	405	73406	10/16/76
Tallship B - 8	1125	407	73407	10/16/76
Tallship B - 9	1125	409	73408	10/16/76
Prospect 1	689	184	73391	02/13/71
Prospect 2	689	185	73392	02/13/71
Prospect 3	689	186	73393	02/13/71
Prospect 4	689	187	73394	02/13/71
Prospect 5	689	188	73395	02/13/71
Prospect 6	689	189	73396	02/13/71
Prospect 9	689	192	73399	02/13/71
Prospect 9 Amended	699	360	73399	04/22/71

<u>NAME OF CLAIM</u>	<u>FEE NUMBER</u>	<u>AMC#</u>	<u>DATE OF LOCATION</u>
Prospect 7A Re-Locate	920820581	324362	08/27/92
Prospect 8A Re-Locate	920820582	324363	08/27/92

JUN 4 1993/2pm
23 E-2

When recorded, return to:

Magma Copper Company
7400 North Oracle Road
Suite 200
Tucson, Arizona 85704

Attention: Richard Marrs



REQUEST
OF
STREICH LANG
CHRISTINE RHODES-RECORDER
FEE : 27.00

FEE # 930614526
OFFICIAL RECORDS
COCHISE COUNTY
DATE 06/04/93 HOUR 12

9:00 AM
PHOENIX, ARIZONA

AUG 17 '93

RECEIVED
S.I.M. AZ STATE OFFICE

MEMORANDUM OF OPTION TO PURCHASE AGREEMENT

This Memorandum of Option is entered into this 11th day of February, 1993, by and between James L. Sullivan and Florence M. Sullivan, husband and wife (collectively "Sullivan") and Magma Copper Company, a Delaware corporation ("Magma").


Sullivan and Magma hereby give notice to the public that Sullivan has granted to Magma an exclusive option ("Option") on, over, under and across the property described on Exhibit "A" attached hereto and by this reference incorporated herein (the "Property") to purchase Sullivan's interest in the Property.

The term of the Option shall commence on the date of this Memorandum of Option and will terminate on that date that is five years after the date of this Memorandum of Option. The Option described in this Memorandum of Option was granted by Sullivan to Magma in that certain Option to Purchase Agreement dated February 11, 1993, by and between Sullivan and Magma, the terms of which are incorporated herein by this reference. Sullivan shall have no further right to convey, encumber or grant any interest in the Property or any portion thereof without the prior written consent of Magma until termination of the Option. Further information concerning the Option may be obtained from Magma at the following address: 7400 North Oracle Road, Suite 200, Tucson, Arizona, 85704, Attention: Richard Marrs.


In connection with the Option, Sullivan has granted to Magma the right to operate under, and exercise Sullivan's rights in and to, that certain Option Agreement dated August 1, 1991 by and between Sullivan and Constance Lucille Johnson, a single woman, a memorandum of which was recorded on August 7, 1992 as Fee No. 920818758, records of Cochise County, Arizona (hereinafter called the

"Johnson Option"). For information concerning the Johnson Option, contact Magma at the above address.

IN WITNESS WHEREOF, the parties hereto have executed this Memorandum of Option as of the date set forth above.




JAMES L. SULLIVAN



FLORENCE M. SULLIVAN

MAGMA COPPER COMPANY, a Delaware corporation

By 

Its vice president

9:09 A.M.
PHOENIX, ARIZONA

AUG 17 '93

RECEIVED
BLM, AZ STATE OFFICE

STATE OF ARIZONA)
) ss.
County of Maricopa)

The foregoing instrument was acknowledged before me this 11 day of February, 1993 by FLORENCE M. SULLIVAN.

IN WITNESS WHEREOF, I hereunto set my hand and official seal.

Richard Gerstenkorn
Notary Public

My commission expires:

7-24-95

Richard Gerstenkorn, Notary Public
Maricopa County, Arizona
My Commission Expires 7/24/95

9:00 AM
PHOENIX, ARIZONA

AUG 17 '93

RECEIVED
S.L.M. AZ STATE OFFICE

STATE OF ARIZONA)
) ss.
County of Maricopa)

The foregoing instrument was acknowledged before me this 11 day of February, 1993 by JAMES L. SULLIVAN.

IN WITNESS WHEREOF, I hereunto set my hand and official seal.

Richard Gerstenkorn
Notary Public

My commission expires:

7-24-95


Richard Gerstenkorn, Notary Public
Maricopa County, Arizona
My Commission Expires 7/24/95

STATE OF ARIZONA)
County of Pima) ss.

The foregoing instrument was acknowledged before me this 11th day of July, 1993, by Bradford A. Mills, the Vice President of MAGMA COPPER COMPANY, a Delaware corporation on behalf of said corporation.

IN WITNESS WHEREOF, I hereunto set my hand and official seal.

Melan Klemp
Notary Public



My commission expires:
MY COMMISSION EXPIRES 10-13-94

8:09 A.M.
PHOENIX, ARIZONA

Aug 17 '93

RECEIVED
B.L.H. STATE OFFICE

EXHIBIT "A"

PROSPECT LODE CLAIMS

SITUATED IN THE DRAGON (AKA JOHNSON CAMP)
MINING DISTRICT, COCHISE COUNTY, ARIZONA

Township 15 South, Range 22 East

Section 35

<u>NAME OF CLAIM</u>	<u>DOCKET</u>	<u>PAGE</u>	<u>AMC #</u>	<u>DATE OF LOCATION OR AMENDED</u>
Prospect 1	689	184	73391	2/13/71
Prospect 2	689	185	73392	2/13/71
Prospect 3	689	186	73393	2/13/71
Prospect 4	689	187	73394	2/13/71
Prospect 5	689	188	73395	2/13/71
Prospect 6	689	189	73396	2/13/71
Prospect 7	689	190	73397	2/13/71
Prospect 8	689	191	73398	2/13/71
Prospect 9	689	192	73399	2/13/71
Prospect 9 Amended	699	360	73399	4/22/71

FILE #

Prospect 7A Re-Locate	920820581	324362	8/27/92
Prospect 8A Re-Locate	920820582	324363	8/27/92

9:00 AM
PHOENIX, ARIZONA

AUG 17 '93

RECEIVED
B.L.M. AZ STATE OFFICE

RECEIVED
 BLM
 ARIZONA STATE OFFICE
 SEP 3 11 54 AM '92

NOTICE OF MINING LOCATION
 LODE CLAIM

NOTICE IS HEREBY GIVEN THAT James Sullivan, a citizen of the United States, hereby claims the land hereinafter described as a Lode Mining Claim, under and pursuant to the laws of the United States of America and the State of Arizona, having discovered a lode, vein or deposit of valuable minerals within the limits of this claim as hereinafter established.

THE NAME of the claim is PROSPECT 7 A lode.

THAT THE EXTENT of this claim is 1,000 feet in length and 600 feet along the surface in width, claiming 300 feet on each side of the center line. The "location monument," at which a copy of this notice is posted, is on the center-line, 10 feet from the WEST end center; thence in length 990 feet in a EAST and 10 feet in a WEST direction. The general course of this claim is East to West.

THE UNDERSIGNED has distinctly marked the said location on the ground, so that its surface boundaries may be readily traced, by six substantial posts at least 2" x 2" x 4'6", one at each corner and one at each end center, each so marked or inscribed as to indicate the intended location. This claim has been monumented in accordance with State and Federal Law.


SAID CLAIM is situated in the Cochise Mining District, Cochise County, State of Arizona, and is more particularly described as follows:

BEGINNING at the N.E. corner monument, which is located North 2400 feet and West 10 feet from the S2 sec. cor. of Section 35, T.15 S., R.22 E., Gila & Salt River Meridian; thence

300 feet	South	to the East end center; thence
300 feet	South	to the S.E. corner; thence
1,000 feet	West	to the S.W. corner; thence
300 feet	North	to the West end center; thence
300 feet	North	to the N.W. corner; thence
1,000 feet	East	to the point and place of beginning.

Said claim is located in the:
SE 1/4 of Sec. 35, T.15 S., R.22 E.
 _____ 1/4 of Sec. _____, T.15 S., R.22 E.
 _____ 1/4 of Sec. _____, T.15 S., R.22 E.
 _____ 1/4 of Sec. _____, T.15 S., R.22 E.
 Gila and Salt River Meridian.

Located, dated and posted on the ground this 27th day of August, 1992.


 LOCATOR: JAMES SULLIVAN
 P O. Box 3030
 Winkdale, Arizona 85271-3030

By: [Signature]

RECEIVED
 BLM AZ STATE OFFICE
 AUG 17 '93
 PHOENIX, ARIZONA
 9:00 AM

A 111 324362

STATE OF ARIZONA)
) SS.
COUNTY OF COCHISE)

Coc : County Fee Number 920820582

RECEIVED
D.L.M.
ARIZONA STATE OFFICE
SEP 3 11 54 AM '92

NOTICE OF MINING LOCATION
LODE CLAIM

NOTICE IS HEREBY GIVEN THAT James Sullivan, a citizen of the United States, hereby claims the land hereinafter described as a Lode Mining Claim, under and pursuant to the laws of the United States of America and the State of Arizona, having discovered a lode, vein or deposit of valuable minerals within the limits of this claim as hereinafter established.

THE NAME of the claim is PROSPECT 8 A lode.

THAT THE EXTENT of this claim is 1,500 feet in length and 600 feet along the surface in width, claiming 300 feet on each side of the center line. The "location monument," at which a copy of this notice is posted, is on the center-line, 10 feet from the EAST end center; thence in length 1,490 feet in a WEST and 10 feet in an EAST direction. The general course of this claim is East to West.


THE UNDERSIGNED has distinctly marked the said location on the ground, so that its surface boundaries may be readily traced, by six substantial posts at least 2" x 2" x 4'6", one at each corner and one at each end center, each so marked or inscribed as to indicate the intended location. This claim has been monumented in accordance with State and Federal Law.


SAID CLAIM is situated in the Cochise Mining District, Cochise County, State of Arizona, and is more particularly described as follows:

BEGINNING at the N.E. corner monument, which is located
North 2400 feet and West 1000 feet
from the SE sec. cor. of Section 35,
T.15 S., R.22 E., Gila & Salt River Meridian; thence
300 feet South to the East end center; thence
300 feet South to the S.E. corner; thence
1,500 feet West to the S.W. corner; thence
300 feet North to the West end center; thence
300 feet North to the N.W. corner; thence
1,500 feet East to the point and place of beginning.

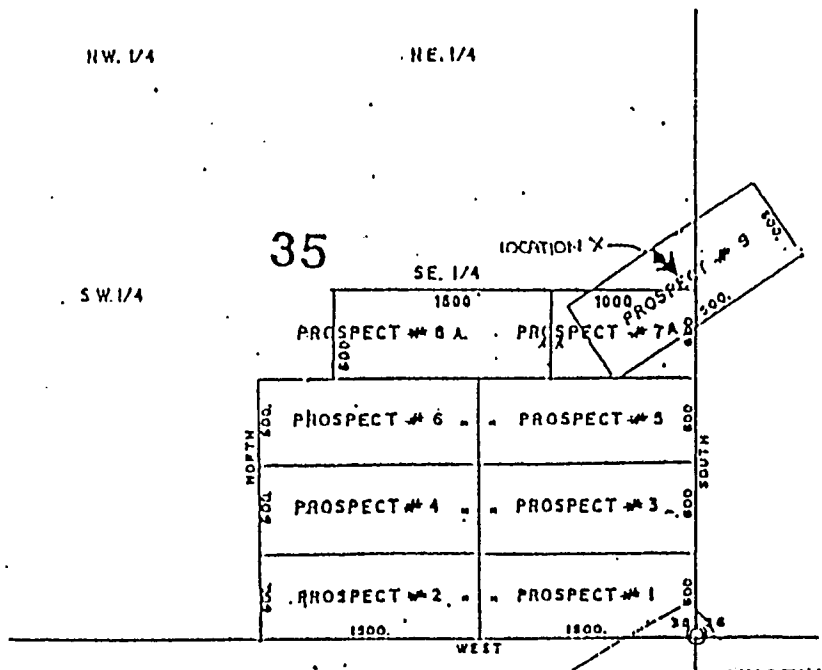
Said claim is located in the:
SE 1/4 of Sec. 35, T.15 S., R.22 E.
_____ 1/4 of Sec. _____, T.15 S., R.22 E.
_____ 1/4 of Sec. _____, T.15 S., R.22 E.
_____ 1/4 of Sec. _____, T.15 S., R.22 E.
Gila and Salt River Meridian.

Located, dated and posted on the ground this 27th day of August, 1992.


LOCATOR: JAMES SULLIVAN
P. O. Box 3030
Tombstone, Arizona 85271-3030

By: 

RECEIVED
AUG 17 1992
81 H. AZ STATE OFFICE
A NC 324303



MINING CLAIMS
of
JAMES SULLIVAN
P. O. Box 3030
Scottsdale, AZ 85271-3030

known as
PROSPECT 7A & 8A lodes
situate in
Sec. 35
T.15 S., R.22 E., G. & S.R.M.

Cochise County Arizona
Scale 1" = 1000' Aug. 1992

Compass & Chain Location Survey by:
Harvey W. Smith, E.M.
Del Tierra Engineering & Mining Corp.

Notes: x - denotes location monument.
All monuments are 2"x2"x4'6"
wood posts.

PHOENIX, ARIZONA
8:00 A.M.

Aug 17 1992

RECEIVED
B.L.M. AZ STATE OFFICE

RECEIVED
B.L.M. AZ STATE OFFICE
SEP 3 11 54 AM '92

V. M. 324367

EXHIBIT "A"

SULLY LODE CLAIM

SITUATED IN THE DRAGON (AKA JOHNSON CAMP)
MINING DISTRICT, COCHISE COUNTY, ARIZONA

Township 15 South, Range 22 East

Section 36

<u>NAME OF CLAIM</u>	<u>FEE NUMBER</u>	BLM <u>AMC #</u>	DATE OF LOCATION OR <u>AMENDED</u>
Sully #16	9107-13029	316291	7/07/91

9:00 AM
PHOENIX, ARIZONA

Aug 17 '93

RECEIVED
BLM, AZ STATE OFFICE

NOTICE OF LOCATION

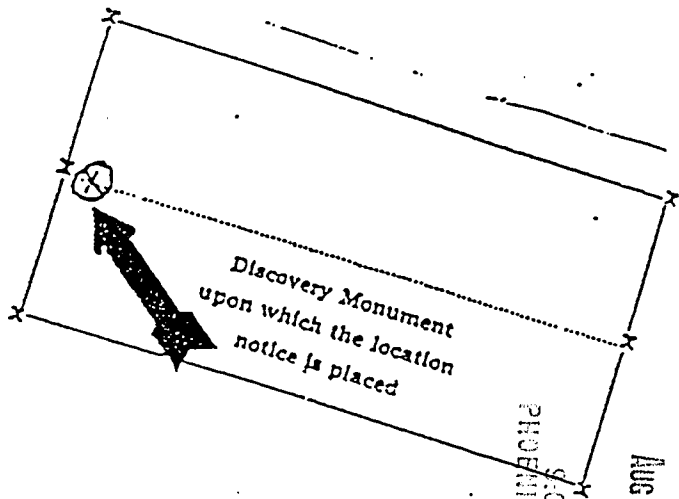
JUL 08 1991 5- 7000 2

NOTICE IS HEREBY GIVEN That the SULLY # 16 Mining Claim was located by JAMES SULLIVAN on this 7TH day of JULY 1991 for mining purposes. Said claim is 1500 feet in length along the vein or deposit of mineral-bearing rock in place and 300 feet in width on each side of the center of said vein or deposit, from end to end of said claim. The general course of this claim is NORTH WESTERLY BY SOUTH EASTERLY and is situated in the JOHNSON CAMP / DRAGON Mining District COCHISE County, Arizona, about THREE QUARTERS (3/4) OF A MILE (1) FROM THE "THING" IN A NORTH WESTERLY DIRECTION ON THE JOHNSON CAMP OLD MINE R.O. IN THE NW 1/4 OF THE NW 1/4 SECT. 36. T15-S R-22-E.

This claim runs from the discovery monument, or stake on which the notice is posted, 20 feet in a NORTH WESTERLY direction to the WEST center end monument, or stake, and 480 feet in a SOUTH EASTERLY direction from the aforesaid monument, or stake, to the EAST center end monument or stake, and is also marked by two corner monuments, or stakes, at each end of said claim, one on each side of and 300 feet from the center end monuments, or stakes, making the claim in the form of a parallelogram.

[Signature]

witness: [Signature] Locator.



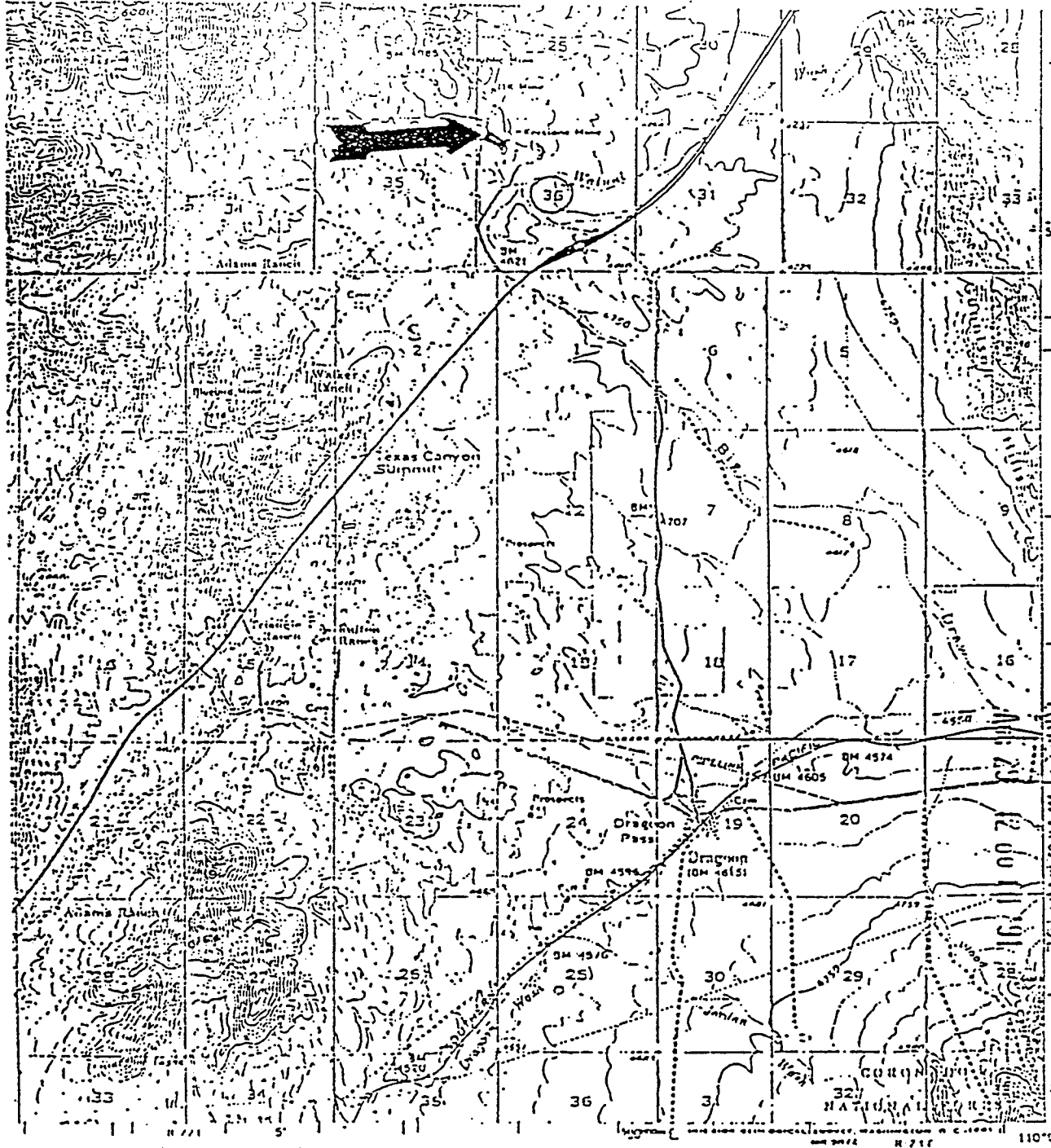
FEE # 910713029
OFFICIAL RECORDS
COCHISE COUNTY
DATE 07/08/91 HOUR

REQUEST OF
J SULLIVAN & ASSOCIATES
CHRISTINE RHODES-RECORDER
FEE : 10.00 PAGES :

RECEIVED
B.I.M. AZ STATE OFFICE
Aug 17 '93
9:00 AM
PHOENIX, ARIZONA

910713029

FILE 316291



RECEIVED

11 20 11 21 11 22 11 23 11 24 11 25 11 26 11 27 11 28 11 29 11 30 11 31 11 32 11 33 11 34 11 35 11 36 11 37 11 38 11 39 11 40 11 41 11 42 11 43 11 44 11 45 11 46 11 47 11 48 11 49 11 50 11 51 11 52 11 53 11 54 11 55 11 56 11 57 11 58 11 59 11 60 11 61 11 62 11 63 11 64 11 65 11 66 11 67 11 68 11 69 11 70 11 71 11 72 11 73 11 74 11 75 11 76 11 77 11 78 11 79 11 80 11 81 11 82 11 83 11 84 11 85 11 86 11 87 11 88 11 89 11 90 11 91 11 92 11 93 11 94 11 95 11 96 11 97 11 98 11 99 11 100

RECEIVED
8111 AZ STATE OFFICE

Aug 17 '93

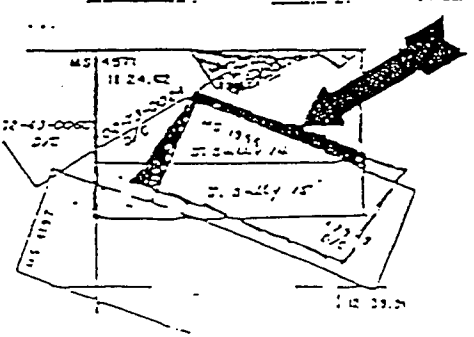
DRAGON, ARIZ
N 32° 00' W 11000/15

ROAD CLASSIFICATION

- Heavy duty
- Medium duty
- Light duty
- Unimproved dirt
- State Road



OUJACANGLA LOCATION



[Handwritten signature]

EXHIBIT "A"
TEX & FLORENCE LODE CLAIMS.

SITUATED IN THE DRAGON (AXA JOHNSON CAMP)
 MINING DISTRICT, COCHISE COUNTY, ARIZONA

900 ARIZONA
 PHOENIX, ARIZONA

AUG 17 '93

RECEIVED
 B.L.M. AZ STATE OFFICE

<u>NAME OF CLAIM</u>	<u>DOCKET</u>	<u>PAGE</u>	<u>AMC#</u>	<u>DATE OF LOCATION</u>
Tex #1	657	154	73353	9/01/70
Tex #1 Amended	699	361	73353	4/22/71
Tex #2	657	157	73354	9/01/70
Tex #3	657	159	73355	9/01/70
Tex #3 Amended	699	362	73355	4/22/71
Tex #4	657	161	73356	9/01/70
Tex #5	801	163	73357	8/21/72
Tex #6	657	165	73358	9/01/70
Tex #7	657	167	73359	9/01/70
Tex #7 Amended	801	164	73359	8/21/72
Tex #8	657	169	73360	9/01/70
Tex #9	657	171	73361	9/01/70
Tex #9 Amended	801	165	73361	8/21/72
Tex #10	657	173	73362	0/01/70
Tex #10 Amended	801	166	73362	8/21/72
Tex #11	657	175	73363	9/01/70
Tex #11 Amended	801	167	73363	8/21/72
Tex #12	657	177	73364	9/01/70
Tex #12 Amended	801	168	73364	8/21/72
Tex #13	657	179	73365	9/01/70
Tex #13 Amended	801	169	73365	8/21/72
Tex #13 Amended	1808	478	73365	9/02/84
Tex #14	657	181	73366	9/01/70
Tex #14 Amended	801	170	73366	8/21/72
Tex #14 Amended	1808	480	73366	9/02/84
Tex #15	657	185	73367	9/01/70
Tex #16	657	185	73368	9/01/70
Tex #16 Amended	699	363	73368	4/22/71
Tex #16 Amended	1808	482	73368	9/02/84
Tex #17	657	187	73369	9/01/70
Tex #18	657	189	73370	9/01/70
Tex #18 Amended	699	364	73370	4/22/71
Tex #18 Amended	1808	484	73370	9/02/84
Tex #19	657	191	73371	9/01/70
Tex #20	657	193	73372	9/01/70
Tex #20 Amended	1808	486	73372	9/02/84

EXHIBIT "A"
TEX & FLORENCE LODE CLAIMS

9:00 AM
 PHOENIX, ARIZONA

AUG 17 '93

RECEIVED
 BLM, AZ STATE OFFICE

<u>NAME OF CLAIM</u>	<u>DOCKET</u>	<u>PAGE</u>	<u>AMC#</u>	<u>DATE OF LOCATION</u>
Tex #21	657	195	73373	9/01/70
Tex #22	657	197	73374	9/01/70
Tex #22 Amended	1808	488	73374	9/02/84
Tex #23	657	199	73375	9/01/75
Tex #24	657	201	73376	9/01/70
Tex #24 Amended	1808	490	73376	9/02/84
Tex #25	657	203	73377	9/01/70
Tex #26	657	205	73378	9/01/70
Tex #26 Amended	1808	492	73378	9/02/84
Tex #27	657	207	73379	9/01/70
Tex #27 Amended	1808	494	73379	9/02/84
Tex #28	657	209	73380	9/01/70
Tex #28 Amended	1808	496	73380	9/02/84
Florence 8	1125	425	73388	10/17/76
Florence 9	1125	427	73389	10/17/76
Florence 10	1125	429	73390	10/17/76

EXHIBIT "A"

TOWNSHIP LODE CLAIMS

SITUATED IN THE DRAGON (AKA JOHNSON CAMP)
MINING DISTRICT, COCHISE COUNTY, ARIZONA

Township 16 South, Range 22 East

Sections 12 & 13

<u>NAME OF CLAIM</u>	<u>DOCKET</u>	<u>PAGE</u>	<u>AMC #</u>	<u>DATE OF LOCATION OR AMENDED</u>
Tallship 5 - A	1125	431	73409	10/18/76
Tallship 7 - A	1125	433	73410	10/18/76
Tallship 8 - A	1125	435	73411	10/18/76
Tallship 9 - A	1125	437	73412	10/18/76
Tallship 10 - A	1125	439	73413	10/18/76
Tallship B - 1	1125	393	73400	10/16/76
Tallship B - 2	1125	395	73401	10/16/76
Tallship B - 3	1125	397	73402	10/16/76
Tallship B - 4	1125	399	73403	10/16/76
Tallship B - 5	1125	401	73404	10/16/76
Tallship B - 6	1125	403	73405	10/16/76
Tallship B - 7	1125	405	73406	10/16/76
Tallship B - 8	1125	407	73407	10/16/76
Tallship B - 9	1125	409	73408	10/16/76

9:00 AM
PHOENIX, ARIZONA

AUG 17 1993

RECEIVED
B.I.H. AZ STATE OFFICE

EXHIBIT "A"

BETA PLACER CLAIMS

SITUATED IN THE DRAGON (AKA JOHNSON CAMP)
MINING DISTRICT, COCHISE COUNTY, ARIZONA

Township 16 South, Range 23 East

Section 6

<u>NAME OF CLAIM</u>	<u>DOCKET</u>	<u>PAGE</u>	BLM <u>SER #</u>
Beta #6	85025	395	248232
Beta #7	85025	396	248233

9:00 A.M.
PHOENIX, ARIZONA

AUG 17 '93

RECEIVED
BLM AZ STATE OFFICE

STATE MINERAL LEASES AND PROSPECTING PERMIT

Situated in Section 36, Township 15 South, Range 22 East
Cochise County, State of Arizona

MINERAL LEASE NO. 35150 (TYPE B)

DATED: December 23, 1975
TERM: 20 years (expires 12/22/95)
RENTAL: \$15.00 annually
ROYALTY: 5% of net value of minerals produced
DESCRIPTION: E $\frac{1}{2}$ of Lot 4 Section 36-15S-22E lying South of MS 4197 (net 12.16 acres)

MINERAL LEASE NO. 35151 (TYPE B)

DATED: December 23, 1975
TERM: 20 years (expires 12/22/95)
RENTAL: \$15.00 annually
ROYALTY: 5% of net value of minerals produced
DESCRIPTION: E $\frac{1}{2}$ of Lot 5 Section 36-15S-22E lying North of I-10 (net 15.57 acres)

MINERAL LEASE NO. 35152 (TYPE B)

DATED: December 23, 1975
TERM: 20 years (expires 12/22/95)
RENTAL: \$15.00 annually
ROYALTY: 5% of net value of minerals produced
DESCRIPTION: W $\frac{1}{2}$ of Lot 5 Section 36-15S-22E lying North of I-10 (net 19.73 acres)

MINERAL LEASE NO. 35153 (TYPE B)

DATED: December 23, 1975
TERM: 20 years (expires 12/22/95)
RENTAL: \$15.00 annually
ROYALTY: 5% of net value of minerals produced
DESCRIPTION: W $\frac{1}{2}$ of Lot 11, less MS 327, MS 674, and MS 1966, Section 36-15S-22E (net 7.57 acres)

9:00 AM
PHOENIX, ARIZONA

AUG 17 '93

RECEIVED
BLM, AZ STATE OFFICE

MINERAL LEASE NO. 35154 (TYPE B)

DATED: December 23, 1975
TERM: 20 years (expires 12/22/95)
RENTAL: \$15.00 annually
ROYALTY: 5% of net value of minerals produced
DESCRIPTION: E $\frac{1}{2}$ of Lot 11, less MS 327, MS 1966, and MS 4197 Section 36-15S-33E (net 0.25 acre)

MINERAL LEASE NO. 35155 (TYPE B)

DATED: December 23, 1975
TERM: 23 years (expires 12/22/95)
RENTAL: \$15.00 annually
ROYALTY: 5% of net value of minerals produced
DESCRIPTION: W $\frac{1}{2}$ of Lot 10, less MS 1966 and MS 4197 Section 36-15S-22E (net 1.16 acres)

MINERAL LEASE NO. 35156 (TYPE B)

DATED: December 23, 1975
TERM: 23 years (expires 12/22/95)
RENTAL: \$15.00 annually
ROYALTY: 5% of net value of minerals produced
DESCRIPTION: E $\frac{1}{2}$ of Lot 10 Section 36-15S-22E less MS 4197 (net 0.10 acre)

MINERAL LEASE NO. 80450

DATED: December 28, 1981
TERM: 20 years (expires 12/27/2001)
RENTAL: \$30.00 annually
ROYALTY: 5% of net value of minerals produced
DESCRIPTION: W $\frac{1}{2}$ of Lot 4, SE $\frac{1}{2}$ SW $\frac{1}{2}$ NE $\frac{1}{2}$, NE $\frac{1}{2}$ NW $\frac{1}{2}$ SE $\frac{1}{2}$ except MS 4197, Section 36-15S-22E (net 13.75 acres)

MINERAL LEASE NO. 80459

DATED: December 28, 1981
TERM: 20 years (expires 12/27/2001)
RENTAL: \$30.00 annually
ROYALTY: 5% of net value of minerals produced
DESCRIPTION: E $\frac{1}{2}$ SW $\frac{1}{2}$ NW $\frac{1}{2}$, W $\frac{1}{2}$ SW $\frac{1}{2}$ NW $\frac{1}{2}$ except MS 4197, Section 36-15S-22E (net 22.47 acres)

PHOENIX, ARIZONA
\$100 A.M.

AUG 17 '93

RECEIVED
BLM AZ STATE OFFICE

MINERAL LEASE NO. 80497

DATED: December 28, 1981
TERM: 20 years (expires 12/27/2001)
RENTAL: \$60.00 annually
ROYALTY: 5% of net value of minerals produced
DESCRIPTION: Lots 6 & 7, less State Patent 6644, W $\frac{1}{2}$ NW $\frac{1}{2}$ SE $\frac{1}{2}$, SE $\frac{1}{2}$ NW $\frac{1}{2}$ SE $\frac{1}{2}$, less MS 4197, Section 36-15S-22E (net 39.98 acres)

PROSPECTING PERMIT NO. 11341

DATED: September 7, 1967 (June 29, 1973)
TERM: Indefinite - see note below
DESCRIPTION: Lots 1, 8, 9, 12, NW $\frac{1}{2}$ NE $\frac{1}{2}$, N $\frac{1}{2}$ SW $\frac{1}{2}$, less MS 4197, MS 4001, and State Patent 6644 in Section 36-15S-22E

State Prospecting Permit 11341 dated January 8, 1974, is being held in full force and effect pending resolution of a title dispute to the land it covers (Order of the Acting Commissioner dated December 6, 1978, issued pursuant to the recommendation of the Arizona Assistant Attorney General). It appears the foundation of the title dispute is a judgment against the State of Arizona in *Rehg vs. Arizona*, No. CIV-2220, Tucson, U.S. District Court.1

5:00 A.M.
PHOENIX, ARIZONA

Aug 17 '93

RECEIVED
BLM, AZ STATE OFFICE

MAIL TO

J. SULLIVAN
745 E. ALMIRA
SCOTTSDALE #2
85257



FEE # 920618750
OFFICIAL RECORDS
COCHISE COUNTY
DATE 08/07/92 HOUR 1

AUG 07 1992 1 P.
55 P. 2

REQUEST OF

SULLIVAN, J

CHRISTINE RHODES-RECORDER

FEE : 10.00 PAGES : 5

MEMORANDUM OF OPTION AGREEMENT

RECEIVED
S.M. AZ STATE OFFICE
Aug 17 1992
900 A. ILLINOIS
PHOENIX, ARIZONA

Under the terms of that certain Option Agreement dated the 1st day of August, 1991, by and between CONSTANCE LUCILLE JOHNSON, single woman (therein and hereinafter designated as "Optionor"), and JAMES SULLIVAN (therein and hereinafter designated as "Sullivan"), Optionor has granted unto Sullivan for a period of twenty four (24) month interval and a consecutive extended period for five (5) year interval from the effective date hereof the exclusive right to enter upon and take possession of the real property described in Exhibit A attached hereto and made a part hereof (therein and hereinafter designated as the "Mining Property"), and to conduct exploration operations on the Mining Property, with the right to drill, do a complete in-situ mining and production minerals test including mining and producing minerals and excavate such holes, pits, shafts, and other excavations and to conduct such surveys, exploration sampling, investigations, and other operations in such manner and to the extent as Sullivan in its sole judgment and discretion may deem advisable, for the purpose of ascertaining any and all facts relating to the occurrence of ores and minerals in and under the Mining Property and to the mining, milling, treatment, producing and the feasibility thereof; TOGETHER WITH the exclusive right and option during either the twenty four (24) month period or the extended five (5) year period to lease the Mining Property for a period of three (3) years;


and TOGETHER WITH the Exclusive right and option to purchase the Mining Property, in the event of exercise by Sullivan of its option to lease the Mining Property, at any time during the lease term all upon the terms and conditions as fully set forth therein, and all of which rights are subject to Sullivan's right to terminate the Agreement at any time prior to exercise by Sullivan of its option to purchase the Mining Property upon notice given to Optionor in the manner set forth in the said Agreement.

Copies of the said Agreement are in the possession of Optionor at the following address: Constance L. Johnson 650 7th Avenue San Francisco, California 94118, and of Sullivan at P.O. Box 3030 Scottsdale, Arizona 85271-3030.

IN WITNESS WHEREOF this MEMORANDUM OF OPTION AGREEMENT has been executed effective as of the date first above set forth.

OPTIONOR:

SULLIVAN:


Constance Lucille Johnson


James Sullivan

RECEIVED
811 H. AZ STATE OFFICE
AUG 17 '93
9:00 AM
PHOENIX, ARIZONA

RECEIVED
81 N. AZ STATE OFFICE
Aug 17 '93
9:00 AM
PHOENIX, ARIZONA

STATE OF Arizona)
) ss.
COUNTY OF Maricopa)

On this 1st day of August, 1991, before me, the undersigned Notary Public, personally appeared CONSTANCE LUCILLE JOHNSON, a single woman, known to me to be the person whose name she subscribed to the within instrument and acknowledged that she executed the same for the purposes therein contained.

IN WITNESS WHEREOF, I have hereunto set my hand and official seal.

Susan K. Olson
Notary Public




My Commission Expires: My Commission Expires Oct. 25, 1991

STATE OF Arizona)
) ss.
COUNTY OF Maricopa)

On this 27th day of July, 1991, before me, the undersigned Notary Public, personally appeared JAMES SULLIVAN, known to me to be the person whose name he subscribed to the within instrument and acknowledged that he executed the same for the purposes therein contained.

IN WITNESS WHEREOF, I have hereunto set my hand and official seal.

Armetita A. ...
Notary Public



My Commission Expires: 2-5-91

EXHIBIT A

Exhibit A to OPTION AGREEMENT (and Memorandum thereon) covering the following described real property situated in Cochise County, Arizona:

9:00 AM
PHOENIX, ARIZONA

AUG 17 1958

RECEIVED
S.M. AZ STATE OFFICE

PARCEL NO. 1

All mines and minerals in and under Sec. 31, T. 15 S., R. 23 E., G.&S.R.M., containing 615.62 acres, more or less, together with the power to take all usual, necessary or convenient means for working, getting, laying up, dressing, making merchantable, and taking away the said mines and minerals, and also for the above purposes, or for any other purposes whatsoever, to make and repair tunnels and sewers, and to lay and repair pipes for conveying water to and from any manufactory or other building as reserved in that certain Warranty Deed from Hetty Wilson Johnson (formerly Hetty G. Wilson) and Conner Johnson, her husband, to Tom Adams and Lizzie E. Adams, husband & wife, dated May 19, 1943 and recorded at Book 136 Deeds of Real Estate, pages 123, 124 in the office of the Recorder of Cochise County, Arizona.

SUBJECT TO:

1. Rights-of-way to the American Telephone and Telegraph Company of Wyoming of record in the office of the Recorder of Cochise County in Book 60 of Miscellaneous Records at pages 112 and 285.
2. License to the State of Arizona for material site of record in the office of the Recorder of Cochise County in Docket 148 at page 598.
3. License to the State of Arizona for material site of record in the office of the Recorder of Cochise County in Docket 172 at page 325.
4. Perpetual license to the State of Arizona for material site of record in the office of the Recorder of Cochise County in docket 187 at page 327.
5. License to the State of Arizona for material site of record in the office of the Recorder of Cochise County in docket 189 at page 564.
6. Use and rights of entry upon access controlled highway as set forth in instrument of record in the office of the Recorder of Cochise County in Docket 345 at page 241.

PARCEL IS FURTHER SUBJECT TO:

1. Taxes for the current tax year which constitute a lien by law, but which are not yet due and payable.
2. Established and/or existing roads and highways.
3. All patent reservations and easements of record in the office of the Recorder of Cochise County, Arizona.
4. Easement and rights incident hereto as awarded to Arizona Electric Power Co-operative, Inc., an Arizona corporation, by Judgment of the Superior Court of the State of Arizona, County of Cochise, Cause No. 21323, recorded August 1, 1966, in Docket 426 at page 142.
5. Inclusion within the boundaries of the Northern Cochise County Hospital District as established by instrument recorded January 25, 1966, in Docket 405 at page 266.

End of Exhibit A

9:00 A.M.
PHOENIX, ARIZONA

AUG 17 '66

RECEIVED
BLM. AZ STATE OFFICE

930614520

1818750

73353
File
(770)

FILED

93 AUG -9 PM 2:18

1
2
3
4
5
6
7
8
9
10
11
12
13
14
15
16
17
18
19
20
21
22
23
24
25
26

TWITTY, SIEVWRIGHT & MILLS
Suite 4007
2702 North Third Street
Phoenix, Arizona 85004
(602) 248-9424

CERTIFIED COPY

Janet L. Feltz, AZ Bar #009972
Attorneys for Personal Representative

SUPERIOR COURT OF ARIZONA, MARICOPA COUNTY

In the Matter of the Estate of)
FLORENCE M. SULLIVAN,)
Deceased.)

No. PB 93-02991
LETTERS OF PERSONAL REPRESENTATIVE

JAMES L. SULLIVAN is hereby appointed as Personal Representative of this estate without restriction.

AUG - 9 1993

WITNESS: _____, 1993.

JUDITH ALLEN,
Clerk of the Superior Court
By _____
Deputy Clerk
PETER J. BROMLEY

RECEIVED
BLM AZ STATE OFFICE
AUG 10 10 13 AM '93
PHOENIX, ARIZONA

The foregoing instrument is a full, true and correct copy of the original on file in this office.

I further certify that the Order/Statement appointing the _____
Personal Representative, Conservator, Guardian
was signed on AUG - 9 1993 and that these
letters have not been revoked.

Attest AUG - 9 1993 19
JUDITH ALLEN, Clerk of the Superior Court of the State of
Arizona, in and for the County of Maricopa.

By _____ Deputy

CERTIFICATION OF VITAL RECORD

STATE OF ARIZONA

ORIGINAL STATE COPY

STATE OF ARIZONA DEPARTMENT OF HEALTH SERVICES - OFFICE OF VITAL RECORDS DEATH NO. CERTIFICATE OF DEATH D 102-

Form with fields for Name of Deceased (FLORENCE MARIE SULLIVAN), Sex (Female), Date of Death (July 21, 1993), Race (White), Place of Death (Maricopa), Date of Birth (November 24, 1929), Usual Residence (Arizona, Maricopa, Scottsdale), and Cause of Death (Emphysema).

CERTIFIED COPY OF VITAL RECORDS

STATE OF ARIZONA COUNTY OF MARICOPA

DATE ISSUED

July 26, 1993

This is a true and exact reproduction of the document officially registered and placed on file in the VITAL RECORDS SECTION, DEPARTMENT OF HEALTH SERVICES, PHOENIX, ARIZONA issued under the authority of A.R.S. 36-341, and by direction of:

Hani R. Saigh Chief Deputy County Registrar Maricopa County Department of Health Services

2088637

This copy not valid unless prepared on engraved border displaying county seal in color and raised seal of issuing agency.





CATHERINE M. STEWART
I.D. NO. 009143
DESENS & HITCHCOCK
P.O. Box 87
Bisbee, Arizona 85603-0087
(602) 432-2279/459-1071
Attorneys for Plaintiffs

FEE # 910713033
OFFICIAL RECORDS
COCHISE COUNTY
DATE 07/08/91 HOUR 10

REQUEST OF
J SULLIVAN & ASSOCIATES
CHRISTINE RHODES-RECORDER
FEE : 12.00 PAGES : 7

IN THE SUPERIOR COURT OF THE STATE OF ARIZONA

IN AND FOR THE COUNTY OF COCHISE

JAMES P. L. SULLIVAN and FLORENCE M.)
SULLIVAN, husband and wife,)

Plaintiffs,)

-vs-)

No. CV90-00546

JUDGMENT

WILLIAM H. DAVIS and JANE DOE DAVIS,)
husband and wife; WILLIAM H. DAVIS)
and JANE DOE DAVIS, husband and wife;)
STEVEN L. BLACK and JANE DOE BLACK,)
husband and wife; GARTH S. BLACK and)
JANE DOE BLACK, husband and wife;)
JAY D. QUICK and JANE DOE QUICK,)
husband and wife; WILLIS R. DEES and)
JEAN R. DEES, husband and wife;)
HOWELL LOVELL, JR. and JANE DOE)
LOVELL, husband and wife; JAMES W.)
FUNSTON and JANE DOE FUNSTON,)
husband and wife; DAN GAMER and)
JANE DOE GAMER, husband and wife;)
ANNA L. MLYNARSKA and JOHN DOE)
MLYNARSKA, husband and wife; WOLFGANG)
JOCHLE and JANE DOE JOCHLE, husband)
and wife; THOMAS MULLOOF and JANE)
DOE MULLOOF, husband and wife; RENE)
BINE, JR. and JANE DOE BINE, husband)
and wife; LAWRENCE S. JUE and JANE)
DOE JUE, husband and wife; CAROLYN A.)
JUE and JOHN DOE JUE, husband and)
wife; LARAINA A. JUE and JOHN DOE)
JUE, husband and wife; LINDA A. JUE)
and JOHN DOE JUE, husband and wife;)
MICHAEL A. JUE and JANE DOE JUE,)
husband and wife; D.A. GARDNER; E.W.)
GARDNER; LLOYD M. BURKHART and JANE)
DOE BURKHART, husband and wife;)
LELAND E. TULL and JANE DOE TULL,)
husband and wife; J.R. HALEY and JANE)
DOE HALEY, husband and wife; THOMAS)

RECEIVED
CLERK OF COURT'S OFFICE
Aug 23 11 22 AM '91
PROCEEDING 2014

served by publication, that the said Defendants failed to appear and answer Plaintiffs' Complaint within the time prescribed by law, that the defaults of said defendants were duly entered by the Clerk of this Court, that none of said Defendants is an infant or incompetent, and that Plaintiffs are entitled to affirmation relief against said Defendants as specified herein.

Based upon the foregoing findings and good cause appearing therefore;

IT IS HEREBY ORDERED, ADJUDGED AND DECREED that Plaintiffs be awarded Judgment against the Defendants listed in Exhibit "A" attached hereto and incorporated herein by reference entitling Plaintiffs to immediate possession and all right, title and interest to the property more fully described in Exhibit "B" attached hereto and incorporated herein by reference.

IT IS FURTHER ORDERED that Defendants and each of them are barred and forever estopped from having or claiming any right, title or interest in the aforementioned property adverse to the Plaintiffs.

IT IS FURTHER ORDERED, pursuant to the provisions of Rule 55(f), Ariz. R.Civ.P., that the court reporter who reported the proceedings at the hearing on Plaintiffs' Motion for Entry of Default Judgment shall prepare a transcript thereof, which shall be filed as part of the record in this case.

DONE IN OPEN COURT this July 8, 1991.

Richard A. Winkler
JUDGE OF THE SUPERIOR COURT

COUNTY OF COCHISE
STATE OF ARIZONA

The foregoing instrument is a full, true and correct copy of the original on file in this office.

Attested:
ELLEN M. YOUNG, Clerk

By: [Signature] Deputy

RECEIVED
CLERK'S OFFICE
AUG 5 11 21 AM '91
COCHISE COUNTY, ARIZONA

910713033

EXHIBIT "A"

- *WILLIAM H. DAVIS and JANE DOE DAVIS, husband and wife;
*STEVEN L. BLACK and JANE DOE BLACK, husband and wife;
*GARTH S. BLACK and JANE DOE BLACK, husband and wife;
JAY D. QUICK and JANE DOE QUICK, husband and wife;
*WILLIS R. DEES and JEAN R. DEES, husband and wife;
*HOWELL LOVELL, JR. and JANE DOE LOVELL, husband and wife;
*JAMES W. FUNSTON and JANE DOE FUNSTON, husband and wife;
*DAN GAMER and JANE DOE GAMER, husband and wife;
*ANNA L. MLYNARSKA and JOHN DOE MLYNARSKA, husband and wife;
*WOLFGANG JOCHLE and JANE DOE JOCHLE, husband and wife;
THOMAS MULLOOF and JANE DOE MULLOOF, husband and wife;
*RENE BINE, JR. and JANE DOE BINE, husband and wife;
LAWRENCE S. JUE and JANE DOE JUE, husband and wife;
CAROLYN A. JUE and JOHN DOE JUE, husband and wife;
LARAINA A. JUE and JOHN DOE JUE, husband and wife;
LINDA A. JUE and JOHN DOE JUE, husband and wife;
MICHAEL A. JUE and JANE DOE JUE, husband and wife;
D.A. GARDNER;
E.W. GARDNER;
*LLOYD M. BURKHART and JANE DOE BURKHART, husband and wife;
*LELAND E. TULL and JANE DOE TULL, husband and wife;
*J.R. HALEY and JANE DOE HALEY, husband and wife;
*THOMAS R. MILLER and JANE DOE MILLER, husband and wife;
*AL GARDNER and JANE DOE GARDNER, husband and wife;
*ALLEN GARDNER and JANE DOE GARDNER, husband and wife;
*DICK TULLY and JANE DOE TULLY, husband and wife;
*DR. ROBERT HANSEN and JANE DOE HANSEN, husband and wife;
PETER M. MOSIER, JR. and PATRICIA H. MOSIER, husband and wife;
*LORETTA H. SOULVIE and JOHN DOE SOULVIE, husband and wife;
*ALFRED DEZONIA and PATRICIA DEZONIA, husband and wife;
*FLOYD F. HANLEY and ALICE L. HANLEY, husband and wife;
*WILLIAM J. JONES and MARILYN R. JONES, husband and wife;
JENNINGS BRYAN TERRELL, III and JANE DOE TERRELL, husband and wife;
RALPH DOUGLASS TERRELL and JANE DOE TERRELL, husband and wife;
J. B. TERRELL, JR. and JANE DOE TERRELL, JR., husband and wife;
ELOISE R. TERRELL and JOHN DOE TERRELL, husband and wife;
EXPLORATION CO. OF AMERICA, INC., an Y corporation;
CHRISTIAN HERITAGE FOUNDATION, INC., an X corporation;
MARANTHA FOUNDATION, INC., an X corporation;
*DOES I through XX, the Unknown Heirs or Devises of any of the
above named Defendants, if Deceased.

RECEIVED
PLM AD STAFFS OFFICE
Aug 25 11 21 AM '91
FEDERAL BUREAU OF INVESTIGATION

EXHIBIT "B"

TEX & FLORENCE GROUP

<u>NAME OF CLAIM</u>	<u>DOCKET</u>	<u>PAGE</u>	<u>AMC#</u>	<u>DATE OF LOCATION</u>
Tex #1	699	361	73353	4/22/71
Tex #2	657	157	73354	9/01/70
Tex #3	699	362	73355	4/22/71
Tex #4	657	161	73356	9/01/70
Tex #5	801	163	73357	8/21/72
Tex #6	657	165	73358	9/01/70
Tex #7	801	164	73359	8/21/72
Tex #8	657	169	73360	9/01/70
Tex #10	801	166	73362	8/21/72
Tex #11	801	167	73363	8/21/72
Tex #12	801	168	73364	8/21/72
Tex #13	801	169	73365	8/21/72
Tex #13 Amended	1808	478	73365	9/02/84
Tex #14	801	170	73366	8/21/72
Tex #14 Amended	1808	480	73366	9/02/84
Tex #15	657	183	73367	9/01/70
Tex #16	699	363	73368	4/22/71
Tex #16 Amended	1808	482	73368	9/02/84
Tex #17	657	187	73369	9/01/70
Tex #18	699	364	73370	4/22/71
Tex #18 Amended	1808	484	73370	9/02/84
Tex #19	657	191	73371	9/01/70
Tex #20	657	193	73372	9/01/70
Tex #20 Amended	1808	486	73372	9/02/84
Tex #21	657	195	73373	9/01/70
Tex #22	657	197	73374	9/01/70
Tex #22 Amended	1808	488	73374	9/02/84
Tex #23	657	199	73375	9/01/75
Tex #24	657	201	73376	9/01/70
Tex #24 Amended	1808	490	73376	9/02/84
Tex #25	657	203	73377	9/01/70
Tex #26	657	205	73378	9/01/10
Tex #26 Amended	1808	492	73378	9/02/84
Tex #27	657	207	73379	9/01/70
Tex #27 Amended	1808	494	73379	9/02/84
Tex #28	657	209	73380	9/01/70
Tex #28 Amended	1808	496	73380	9/02/84
Florence 1	1125	411	73381	
Florence 2	1125	413	73382	
Florence 3	1125	415	73383	
Florence 4	1125	417	73384	
Florence 5	1125	419	73385	
Florence 6	1125	421	73386	
Florence 7	1125	423	73387	
Florence 8	1125	425	73388	10/17/76

RECEIVED
 BILL AT STATE OFFICE
 AUG 29 11 21 AM '91
 PHOENIX, ARIZONA

910713033

<u>MINING CLAIM</u>	<u>DOCKET</u>	<u>PAGE</u>	<u>AMC#</u>	<u>DATE OF LOCATION</u>
Florence 9	1125	427	73389	10/17/76
Florence 10	1125	429	73390	10/17/76

PROSPECT, PAT AND ABRIGO GROUP

Prospect 1	689	184	73391	2/13/71
Prospect 2	689	185	73392	2/13/71
Prospect 3	689	186	73393	2/13/71
Prospect 4	689	187	73394	2/13/71
Prospect 5	689	188	73395	2/13/71
Prospect 6	689	189	73396	2/13/71
Prospect 7	689	190	73397	2/13/71
Prospect 8	689	191	73398	2/13/71
Prospect 9	699	360	73399	4/22/71
Pat 1	771	82		5/3/72
Pat 2	771	83		5/3/72
Pat 3	771	84		5/3/72
Pat 4	771	85		5/3/72
Pat 5	771	86		5/3/72
Pat 6	771	87		5/3/72
Pat 7	771	88		5/3/72
Pat 8	771	89		5/3/72
Pat 9	771	90		5/3/72
Pat 10	771	91		5/3/72
Pat 11	771	92		5/3/72
Pat 12	771	93		5/3/72
Pat 13	771	94		5/3/72
Pat 14	771	95		5/3/72
Pat 15	771	96		5/3/72
Pat 16	771	97		5/3/72
Pat 17	771	98		5/3/72
Pat 18	771	99		5/3/72
Pat 19	771	100		5/3/72
Pat 20	771	101		5/3/72
Pat 21	771	102		5/3/72
Pat 22	771	103		5/3/72
Pat 23	771	104		5/3/72
Pat 24	771	105		5/3/72
Pat 25	771	106		5/3/72
Pat 26	771	107		5/3/72
Pat 27	771	108		5/3/72
Pat 28	771	109		5/3/72
Pat 29	771	110		5/3/72
Pat 30	771	111		5/3/72
Abrigo 1	403	323		1/6/66

RECEIVED
 BLM. STATE OFFICE
 AUG 23 11 23 AM '91
 PHOENIX, ARIZONA

910713033

<u>MINING CLAIM</u>	<u>DOCKET</u>	<u>PAGE</u>	<u>AMC#</u>	<u>DATE OF LOCATION</u>
Abrigo 2	403	324		1/6/66
Abrigo 3	403	325		1/6/66
Abrigo 4	403	326		1/6/66
Abrigo 5	403	327		1/6/66
Abrigo 6	403	328		1/6/66
Abrigo 7	403	329		1/6/66
Abrigo 8	403	330		1/6/66
Abrigo 9	403	331		1/6/66
Abrigo 10	403	332		1/6/66
Abrigo 11	403	333		1/6/66
Abrigo 12	403	334		1/6/66
Abrigo 13	403	335		1/6/66
Abrigo 14	403	336		1/6/66
Abrigo 27	403	349		1/6/66
Abrigo 28	403	350		1/6/66
Abrigo 29	403	351		1/6/66
Abrigo 30	403	352		1/6/66
Abrigo 31	403	353		1/6/66
Abrigo 32	403	354		1/6/66
Abrigo 33	403	355		1/6/66
Abrigo 34	403	356		1/6/66
Abrigo 35	403	357		1/6/66
Abrigo 36	403	358		1/6/66
Abrigo 37	403	359		1/6/66
Abrigo 38	403	360		1/6/66
Abrigo 39	403	361		1/6/66
Abrigo 40	403	362		1/6/66
Abrigo 1-78				

RECEIVED
BLM DISTRICT OFFICE
AUG 23 11 24 AM '81
PIPERVILLE, WYOMING

Desens, Hitchcock & Stewart

ATTORNEYS AT LAW

COPPER QUEEN PLAZA

P.O. BOX 87

BISBEE, ARIZONA 85603-0087

STEPHEN M. DESENS
CHRISTOPHER HITCHCOCK
CATHERINE M. STEWART

TELEPHONE (602) 432-2279
SIERRA VISTA (602) 459-1071
TELECOPIER (602) 432-5152

LAW OFFICES OF FRED SUTTER 1913
SUTTER, ROCHE & GENTRY 1928
GENTRY & GENTRY 1949
GENTRY, McNULTY & KIMBLE 1955
GENTRY, McNULTY & DESENS .. 1979

August 20, 1990

Dorie Morrison
United States Department of the
Interior
Bureau of Land Management
Arizona State Office
3707 N. 7th Street
Phoenix, Arizona 85014

Dear Ms. Morrison:

Please find enclosed copies of a Complaint and Lis
Pendens. I would like these documents to be made part of
the Lead File with respect to the identified claims which
are listed in Exhibit "A" of said documents.

Thank you for your assistance in this matter.

Very truly yours,

DESENS, HITCHCOCK & STEWART

Catherine M. Stewart
BY

CATHERINE M. STEWART

CMS:sl
Enclosure

RECEIVED
B.L.M. AZ STATE OFFICE

AUG 21 1990
7:45 A.M.
PHOENIX, ARIZONA

CATHERINE M. STEWART
I.D. NO. 009143
DESENS, HITCHCOCK & STEWART
P.O. Box 87
Bisbee, Arizona 85603-0087
(602) 432-2279/459-1071
Attorneys for Plaintiffs

IN THE SUPERIOR COURT OF THE STATE OF ARIZONA

IN AND FOR THE COUNTY OF COCHISE

JAMES P. L. SULLIVAN and FLORENCE M.
SULLIVAN, husband and wife,

Plaintiffs,

-vs-

WILLIAM H. DAVIS and JANE DOE DAVIS,
husband and wife; STEVEN L. BLACK and
JANE DOE BLACK, husband and wife; DONLON
LO BIONDO and JANE DOE LO BIONDO, husband
and wife; GARTH S. BLACK and JANE DOE
BLACK, husband and wife; JAY D. QUICK and
JANE DOE QUICK, husband and wife; CORBIN J.
ROBERTSON and JANE DOE ROBERTSON, husband
and wife; WILLIS R. DEES and JEAN R. DEES,
husband and wife; HOWELL LOVELL, JR. and JANE
DOE LOVELL, husband and wife; JAMES W. FUNSTON
and JANE DOE FUNSTON, husband and wife; DAN
GAMER and JANE DOE GAMER, husband and wife;
ANNA L. MLYNARSKA and JOHN DOE MLYNARSKA,
husband and wife; WOLFGANG JOCHLE and JANE DOE
JOCHLE, husband and wife; THOMAS MULLOOLY and
JANE DOE MULLOOLY, husband and wife;
RENE BINE, JR. and JANE DOE BINE, husband
and wife; LAWRENCE S. JUE and JANE DOE JUE,
husband and wife; CAROLYN A. JUE and JOHN
DOE JUE, husband and wife; LARAINA A. JUE
and JOHN DOE JUE, husband and wife; LINDA
A. JUE and JOHN DOE JUE, husband and wife;
MICHAEL A. JUE and JANE DOE JUE, husband
and wife; D.A. GARDNER and E.W. GARDNER,
husband and wife; LLOYD M. BURKHART and
JANE DOE BURKHART, husband and wife;
LELAND E. TULL and JANE DOE TULL, husband
and wife; J.R. HALEY and JANE DOE HALEY,
husband and wife; THOMAS R. MILLER and
JANE DOE MILLER, husband and wife; AL
GARDNER and JANE DOE GARDNER, husband and

)
)
) No. CV90-00546
)
) COMPLAINT
)
) (Quiet Title
) Action)

RECEIVED
B.L.M. AZ STATE OFFICE

AUG 21 1990

7:45 A.M.
PHOENIX, ARIZONA

claims located in Cochise County, Arizona; the full descriptions of which appear in Exhibit "A" attached hereto and incorporated herein by reference.

III.

That Plaintiff as the owner of said claims is now entitled to the quiet and peaceable and exclusive possession thereof by virtue of his full compliance with the laws, rules and regulations of the United States and of the State of Arizona as they pertain to the aforesaid unpatented lode mining claims.

IV.

That the Plaintiff is informed and believes that the Defendants, and each of them, have made or may make some claim or claims adverse to the claim of the Plaintiff for title and possession of said real property.

WHEREFORE, the Plaintiff prays that this Court enter judgment establishing title in the above described property and forever barring and estopping each of the Defendants from having or claiming any right or title to the premises adverse to the Plaintiff.

DATED this 20th day of August, 1990.

DESENS, HITCHCOCK & STEWART

BY Catherine M. Stewart
CATHERINE M. STEWART

RECEIVED
B.L.M. AZ STATE OFFICE

AUG 21 1990

7:45 A.M.
PHOENIX, ARIZONA

STATE OF ARIZONA)
) ss
COUNTY OF COCHISE)

CATHERINE M. STEWART, being first duly sworn, deposes and says:

That she is one of the attorneys for the Plaintiffs in the above-entitled matter; that she has read the foregoing Complaint and knows the contents thereof; that the same is true in substance and in fact, except as to those matters stated therein on information and belief, and as to those she believes them to be true.

Catherine M. Stewart
CATHERINE M. STEWART

SUBSCRIBED AND SWORN to before me this 20th day of August, 1990, by CATHERINE M. STEWART.

Susan Lucia FKA Cooper
Notary Public

My commission expires:

My Commission Expires April 25, 1992



RECEIVED
B.L.M. AZ STATE OFFICE

AUG 21 1990

7:45 A.M.
PHOENIX, ARIZONA

EXHIBIT "A"

TEX & FLORENCE GROUP

<u>NAME OF CLAIM</u>	<u>DOCKET</u>	<u>PAGE</u>	<u>AMC#</u>	<u>DATE OF LOCATION</u>
Tex #1	699	361	73353	4/22/71
Tex #2	657	157	73354	9/01/70
Tex #3	699	362	73355	4/22/71
Tex #4	657	161	73356	9/01/70
Tex #5	801	163	73357	8/21/72
Tex #6	657	165	73358	9/01/70
Tex #7	801	164	73359	8/21/72
Tex #8	657	169	73360	9/01/70
Tex #10	801	166	73362	8/21/72
Tex #11	801	167	73363	8/21/72
Tex #12	801	168	73364	8/21/72
Tex #13	801	169	73365	8/21/72
Tex #13 Amended	1808	478	73365	9/02/84
Tex #14	801	170	73366	8/21/72
Tex #14 Amended	1808	480	73366	9/02/84
Tex #15	657	183	73367	9/01/70
Tex #16	699	363	73368	4/22/71
Tex #16 Amended	1808	482	73368	9/02/84
Tex #17	657	187	73369	9/01/70
Tex #18	699	364	73370	4/22/71
Tex #18 Amended	1808	484	73370	9/02/84
Tex #19	657	191	73371	9/01/70
Tex #20	657	193	73372	9/01/70
Tex #20 Amended	1808	486	73372	9/02/84
Tex #21	657	195	73373	9/01/70
Tex #22	657	197	73374	9/01/70
Tex #22 Amended	1808	488	73374	9/02/84
Tex #23	657	199	73375	9/01/75
Tex #24	657	201	73376	9/01/70
Tex #24 Amended	1808	490	73376	9/02/84
Tex #25	657	203	73377	9/01/70
Tex #26	657	205	73378	9/01/10
Tex #26 Amended	1808	492	73378	9/02/84
Tex #27	657	207	73379	9/01/70
Tex #27 Amended	1808	494	73379	9/02/84
Tex #28	657	209	73380	9/01/70
Tex #28 Amended	1808	496	73380	9/02/84
Florence 1	1125	411	73381	
Florence 2	1125	413	73382	
Florence 3	1125	415	73383	
Florence 4	1125	417	73384	
Florence 5	1125	419	73385	
Florence 6	1125	421	73386	
Florence 7	1125	423	73387	
Florence 8	1125	425	73388	10/17/76

RECEIVED
B.L.M. AZ STATE OFFICE

AUG 21 1990

7:45 A.M.
PHOENIX, ARIZONA

<u>MINING CLAIM</u>	<u>DOCKET</u>	<u>PAGE</u>	<u>AMC#</u>	<u>DATE OF LOCATION</u>
Florence 9	1125	427	73389	10/17/76
Florence 10	1125	429	73390	10/17/76

PROSPECT, PAT AND ABRIGO GROUP

Prospect 1	689	184	73391	2/13/71
Prospect 2	689	185	73392	2/13/71
Prospect 3	689	186	73393	2/13/71
Prospect 4	689	187	73394	2/13/71
Prospect 5	689	188	73395	2/13/71
Prospect 6	689	189	73396	2/13/71
Prospect 7	689	190	73397	2/13/71
Prospect 8	689	191	73398	2/13/71
Prospect 9	699	360	73399	4/22/71
Pat 1	771	82		5/3/72
Pat 2	771	83		5/3/72
Pat 3	771	84		5/3/72
Pat 4	771	85		5/3/72
Pat 5	771	86		5/3/72
Pat 6	771	87		5/3/72
Pat 7	771	88		5/3/72
Pat 8	771	89		5/3/72
Pat 9	771	90		5/3/72
Pat 10	771	91		5/3/72
Pat 11	771	92		5/3/72
Pat 12	771	93		5/3/72
Pat 13	771	94		5/3/72
Pat 14	771	95		5/3/72
Pat 15	771	96		5/3/72
Pat 16	771	97		5/3/72
Pat 17	771	98		5/3/72
Pat 18	771	99		5/3/72
Pat 19	771	100		5/3/72
Pat 20	771	101		5/3/72
Pat 21	771	102		5/3/72
Pat 22	771	103		5/3/72
Pat 23	771	104		5/3/72
Pat 24	771	105		5/3/72
Pat 25	771	106		5/3/72
Pat 26	771	107		5/3/72
Pat 27	771	108		5/3/72
Pat 28	771	109		5/3/72
Pat 29	771	110		5/3/72
Pat 30	771	111		5/3/72
Abrigo 1	403	323		1/6/66

RECEIVED
B.L.M. AZ STATE OFFICE

AUG 21 1990

7:45 A.M.
PHOENIX, ARIZONA

<u>MINING CLAIM</u>	<u>DOCKET</u>	<u>PAGE</u>	<u>AMC#</u>	<u>DATE OF LOCATION</u>
Abrigo 2	403	324		1/6/66
Abrigo 3	403	325		1/6/66
Abrigo 4	403	326		1/6/66
Abrigo 5	403	327		1/6/66
Abrigo 6	403	328		1/6/66
Abrigo 7	403	329		1/6/66
Abrigo 8	403	330		1/6/66
Abrigo 9	403	331		1/6/66
Abrigo 10	403	332		1/6/66
Abrigo 11	403	333		1/6/66
Abrigo 12	403	334		1/6/66
Abrigo 13	403	335		1/6/66
Abrigo 14	403	336		1/6/66
Abrigo 27	403	349		1/6/66
Abrigo 28	403	350		1/6/66
Abrigo 29	403	351		1/6/66
Abrigo 30	403	352		1/6/66
Abrigo 31	403	353		1/6/66
Abrigo 32	403	354		1/6/66
Abrigo 33	403	355		1/6/66
Abrigo 34	403	356		1/6/66
Abrigo 35	403	357		1/6/66
Abrigo 36	403	358		1/6/66
Abrigo 37	403	359		1/6/66
Abrigo 38	403	360		1/6/66
Abrigo 39	403	361		1/6/66
Abrigo 40	403	362		1/6/66
Abrigo 1-78				

RECEIVED
B.L.M. AZ STATE OFFICE

AUG 21 1990

7:45 A.M.
PHOENIX, ARIZONA



HYATT REGENCY CHICAGO
In Illinois Center

10/14/85


BLM

PLEASE NOTE
CHANGE OF ADDRESS

J, SULLIVAN
P.O. BOX 3030
SCOTTSDALE, AZ
85257

(602) 945-4800

800-228-9000 gets you HYATT world wide. Toll free.



11/28/83

Dear Sirs:

Thank you for the assessment reminder.
I do not know the status of the
assessments. Would you please advise
me concerning such at your earliest
convenience -

Thank you -

Best regards,
Bill Jones

cc: legals

RECEIVED
B.L.M. AZ STATE OFFICE

DEC 1 - 1983

07.45 A.M.
PHOENIX, ARIZONA

RECEIVED
B.L.M. AZ STATE OFFICE

DEC 1 - 1983

07.45 A.M.
PHOENIX, ARIZONA

Re: ESTATE OF JOE RICE, Deceased.
INVENTORY
EXHIBIT D

MINING CLAIMS

<u>Item No.</u>	<u>Description of Property</u>	<u>Value</u>
1.	An undivided Forty Percent (40%) interest in those certain unpatented U. S. Federal Lode Mining Claims, known as PINO 1 through 4 located in the South Half (S 1/2) of Section 35, Township 17 South, Range 12 East, G&SRB&M, Pima County, Arizona	500.00
2.	An undivided Thirty Percent (30%) in those certain U. S. Unpatented Federal Lode Mining Claims, known as the PROSPECT 1 through 36, located in Section 35, Township 15 South, Range 22 East, Cochise County, Arizona	750.00
3.	An undivided Forty Percent (40%) interest in those certain unpatented U. S. Federal Lode Mining Claims, known as DEMETRIE 1 through 12, located in Sections 3, 4, and 10, Township 18 South, Range 12 East, G&SRB&M, Pima County, Arizona.	1,000.00
4.	An undivided Six and One Quarter Percent (6 1/4%) interest in those certain unpatented Federal Mining Claims consisting of Six (6) known as the DYNAMITE GROUP, located in the North One Half (N 1/2) of Section 30, Township 17 South, Range 13 East, Pima Mining District, Pima County, Arizona.	1,000.00
5.	An undivided interest of Seven and One half Percent (7 1/2%) in those certain unpatented Federal Mining Claims consisting of Six, known as the CENTER GROUP, located in the North Half (N 1/2) of Section 30, Township 17 South, Range 13 East, Pima Mining District, Pima County, Arizona	1,000.00
6.	An undivided Forty Percent (40%) interest in those certain U. S. unpatented Federal Lode Mining Claims, MARTINS 1 through 22, located in Sections 12 and 13, Township 16 South, Range 22 East, Cochise County, Arizona	400.00
7.	An undivided Forty Percent (40%) interest in those certain U. S. unpatented Federal Lode Mining Claims, known as the ABRIGO 1 thru 22, located in Section 13 and 24, Township 16 South, Range 22 East, Cochise County, Az.	400.00
8.	An undivided 6.974 interest in those certain unpatented lode mining claims, known as (TEX claims) Section 6, Township 16 South, Range 23 East, in the Cochise Mining District, Cochise County, Az.	5,000.00
9.	An undivided Twelve Percent (12%) in the ESCABROSA group consisting of 23 claims, 1 through 18, located in the North 1/2 of Section 15, Northeast Quarter (NE 1/4) of Section 22, Township 15 South, Range 22 East, further described at the Cochise County Court House, Arizona.	250.00

\$9,900.00

* 10 300.00

look to Sullivan
8179

look to Sullivan
8179

NOTICE!!

These documents have been scanned!

Do not place un-scanned documents beneath this notice!

Do not remove this notice from this file!

GPO Jacket No. 560-102
Print Order 61549
Rise Business Services, LLC
Job=AZ15 9/12/2019



Box Number= AZ15243



Claim Begin-End: AMC073353-AMC073431

6 Location Notices-Amendments and Supporting Documents



AZ15243-2

AMC073353-AMC074022

**NO
DOCUMENTS
FOUND**

NO DOCUMENTS FOUND
NO DOCUMENTS FOUND